Historic, archived document

Do not assume content reflects current scientific knowledge, policies, or practices.

1
F765Fo
Shasta
Reserve

Flat
Folio

U. S. Department of Agriculture
FOREST SERVICE
GIFFORD PINCHOT, Forester

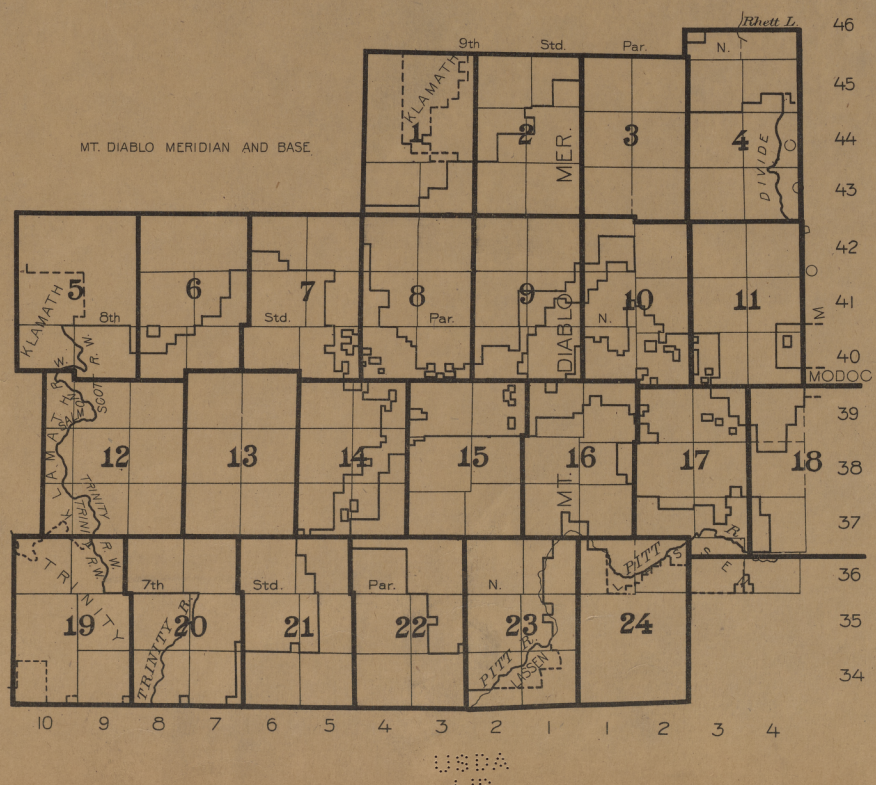
FOREST ATLAS

OF THE

NATIONAL FORESTS OF THE UNITED STATES

SHASTA

FOLIO



USDA
LIB

PRINTED BY THE U. S. GEOLOGICAL SURVEY
GEORGE OTIS SMITH, DIRECTOR

FOREST ATLAS

GENERAL CLASSIFICATION

Commercial Timber

- Less than 2,000 B.F. per acre
- 2,000 to 5,000 B.F. per acre
- 5,000 to 10,000 B.F. per acre
- 10,000 to 25,000 B.F. per acre
- 25,000 to 50,000 B.F. per acre

- Woodland, cordwood, poles, etc.
- Chaparral or brush
- Sagebrush
- Grassland, parks, etc.
- Barren, above timber line, etc.
- Desert
- Burn, not restocking
- Burn, scattering trees or restocking
- Burn, forest cover established (The color indicates the stand)
- Windfall
- Bug-killed or diseased
- Old cutting, less than $\frac{1}{3}$ of the merchantable timber removed
- Old cutting, $\frac{1}{3}$ to $\frac{2}{3}$ of the merchantable timber removed
- Old cutting, $\frac{2}{3}$ to all of the merchantable timber removed

- Timber sales, less than $\frac{1}{3}$ of the merchantable timber removed
- Timber sales, $\frac{1}{3}$ to $\frac{2}{3}$ of the merchantable timber removed
- Timber sales, $\frac{2}{3}$ to all of the merchantable timber removed

- Cultivated
- Irrigated

TITLE

- (A) State lands, approved
- (O) State lands, not approved
- I Indian allotments
- L Lieu selections
- PB Pending base
- RP Railway lands, patented
- R Railway lands, not patented
- HP Homesteads, patented
- H Homesteads, not patented
- CE Cash entry
- T Timber and stone
- C Coal entry
- D Desert entry
- TE Townsite entry

- Mineral lode claims, patented
- P Mineral placer claims, patented
- M Mineral mill site, patented
- MC Mineral classification

GRAZING MAP LEGEND

- Supervisor's headquarters
- Supervisor's division
- Ranger's division
- Grazing districts

- Open for all stock
- Open for cattle and horses only
- Open for sheep and goats only
- Closed for all stock
- Lambing grounds
- Driveways for stock
- Corral

CONVENTIONAL SIGNS

- Block line
- Compartment line, sales
- Boundary line for all other classifications
- Grant line
- Telegraph line
- Telephone line
- Power line
- Pipe line
- Aqueduct
- Railroad
- Tramway
- Wire rope conveyor
- Wagon road
- Secondary or private road
- Pack trail
- Foot trail
- Fire line
- Fence
- Ditch
- Flume
- Slide
- Log driving route
- Rollway
- Skidway
- Bridge
- Ferry
- Ford
- Experimental nursery (area)
- Experimental nursery (location)
- Permanent nursery (area)
- Permanent nursery (location)
- Forested by natural seeding
- Forested by artificial seeding } For planting maps
- Forested by planting
- Location of Silvical experiments
- Corral
- Supervisor's headquarters
- Ranger's headquarters, no house
- Ranger's headquarters, with house
- House
- Railroad station
- Stage station
- Power station
- Hotel
- Store
- School
- Church
- Cemetery
- TEL. Telegraph office
- TLP. Telephone office
- Cabin
- Dairy
- Logging camp
- Sawmill, portable
- Sawmill, stationary
- Grist mill
- Grist and sawmill
- Apiary
- Windmill
- Well
- Quarry or gravel pit
- Mine location, unpatented
- Mine shaft
- Triangulation station
- B.M. 1232 Bench mark.

ALPHA-NUMERIC SYMBOLS FOR WESTERN COMMERCIAL TREE SPECIES

These will be used on maps, where limited space makes necessary, in the following manner:

DI29=Pseudotsuga taxifolia, average stand 29,000 B.M. per acre

Q6I2=Quercus agrifolia, average stand 12 cords per acre

T67=Thuja plicata, average stand 7 tele-poles per acre

PO	Pinus contorta (murrayana)	Lodgepole Pine
1	flexilis	Limber Pine
2	monticola	Western White Pine
3	lambertiana	Sugar Pine
4	ponderosa	Yellow Pine
5	coulteri	Coulter Pine
6	sabiniana	Gray Pine
7	jeffreyi	Jeffrey Pine
8	radiata	Monterey Pine
9	attenuata	Knobcone Pine
B2	strobiformis	Mexican White Pine
5	albicaulis	White-bark Pine
6	torreyana	Torrey Pine
7	edulis	Pinon
9	monophylla	Single-leaf Pinon
AI	Abies magnifica	Magnificent Fir
2	concolor	White Fir
3	shastensis	Shasta Fir
4	nobilis	Noble Fir
5	lasiocarpa	Alpine Fir
6	grandis	Lowland Fir
7	arizonica	Arizona Cork Fir
8	amabilis	Lovely Fir
9	venusta	Bristle-cone Fir
S2	Picea engelmanni	Engelmann Spruce
3	parryana	Blue Spruce
5	breweriana	Weeping Spruce
6	sitchensis	Sitka Spruce
DI	Pseudotsuga taxifolia	Douglas Fir (Red)
5	macrocarpa	Bigcone Spruce
H5	Tsuga mertensiana	Black Hemlock
6	heterophylla	Western Hemlock
RI	Sequoia sempervirens	Redwood
5	washingtoniana	Bigtree
C5	Chamæcyparis nootkatensis	Yellow Cedar
6	lawsoniana	Port Orford Cedar
T6	Thuja plicata	Red Cedar
L5	Larix lyallii	Alpine Larch
7	occidentalis	Western Larch
O5	Libocedrus decurrens	Incense Cedar
K5	Cupressus macnabiana	Macnab Cypress
6	macrocarpa	Monterey Cypress
7	arizonica	Arizona Cypress
8	goveniana	Gowen Cypress
JI	Juniperus utahensis	Utah Juniper
2	pachyphlœa	Alligator Juniper
4	occidentalis	Western Juniper
5	sabinoides	Mountain Juniper
7	californica	California Juniper
9	monosperma	One-seed Juniper
Q0	Quercus chrysolepis	Canyon Live Oak
1	californica	California Black Oak
2	lobata	California White Oak
3	douglasii	Blue Oak
4	garryana	Pacific Post Oak
5	wislizeni	Highland Oak
6	agrifolia	California Live Oak
7	gambelii	Gambel Oak
8	densiflora	California Tanbark Oak
9	engelmanni	Engelmann Oak
M2	Acer macrophyllum	Oregon Maple
5	glabrum	Dwarf Maple
9	negundo californicum	California Boxelder
W0	Populus trichocarpa	Black Cottonwood
2	fremontii	Fremont Cottonwood
5	tremuloides	Aspen
7	angustifolia	Narrowleaf Cottonwood
FI	Fraxinus pennsylvanica	Red Ash
6	oregona	Oregon Ash
8	lanceolata	Green Ash
UI	Prunus demissa	Western Choke Cherry
Y7	Platanus wrightii	Arizona Sycamore
8	racemosa	California Sycamore
X0	Salix lasiandra	Western Black Willow
2	sessilifolia	Silverleaf Willow
9	amygdaloides	Almondleaf Willow

U.S. Improvements made by the United States are marked U.S.

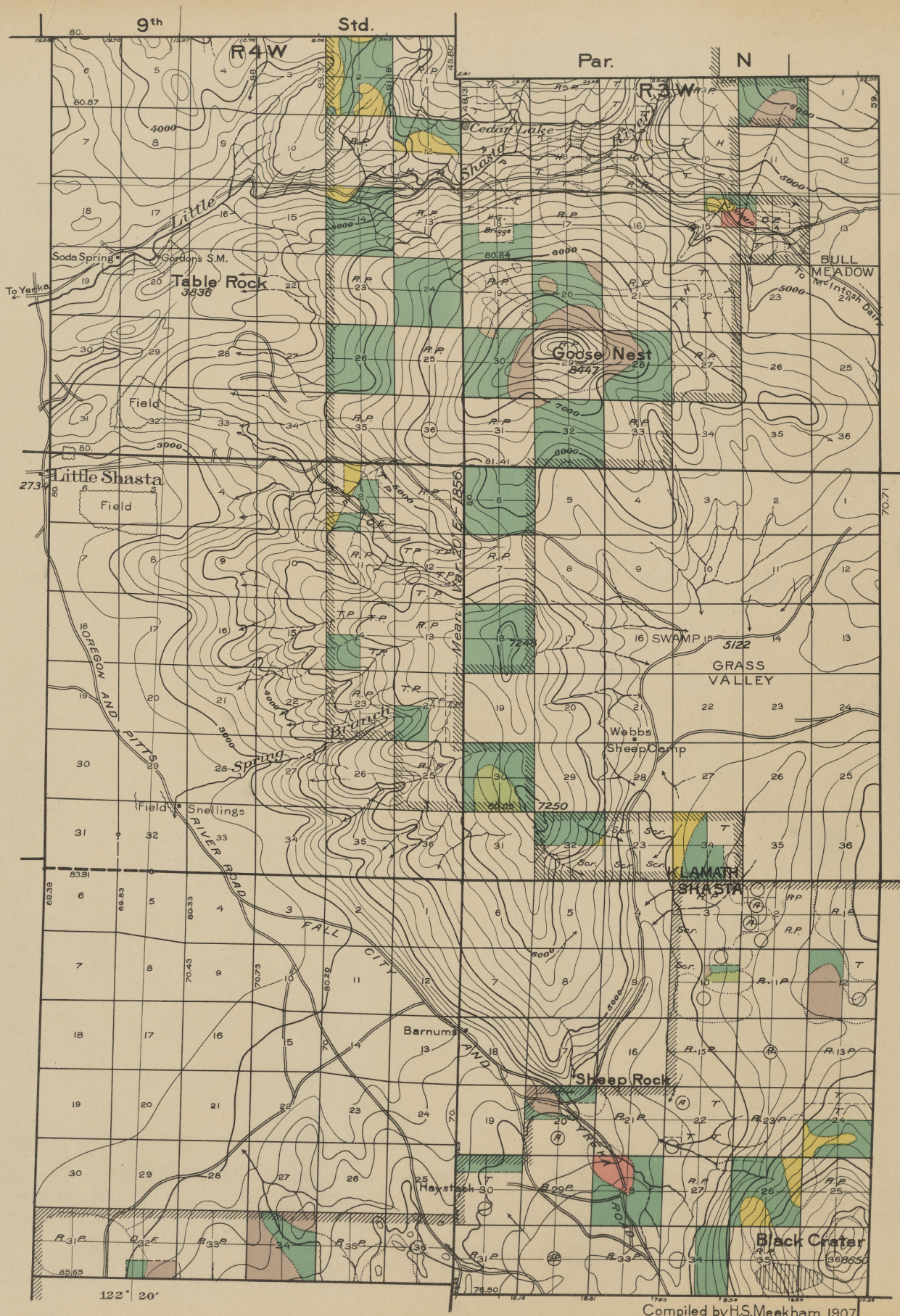
Proposed improvements are shown by the appropriate sign and designated by "Proposed" on the margin of the maps

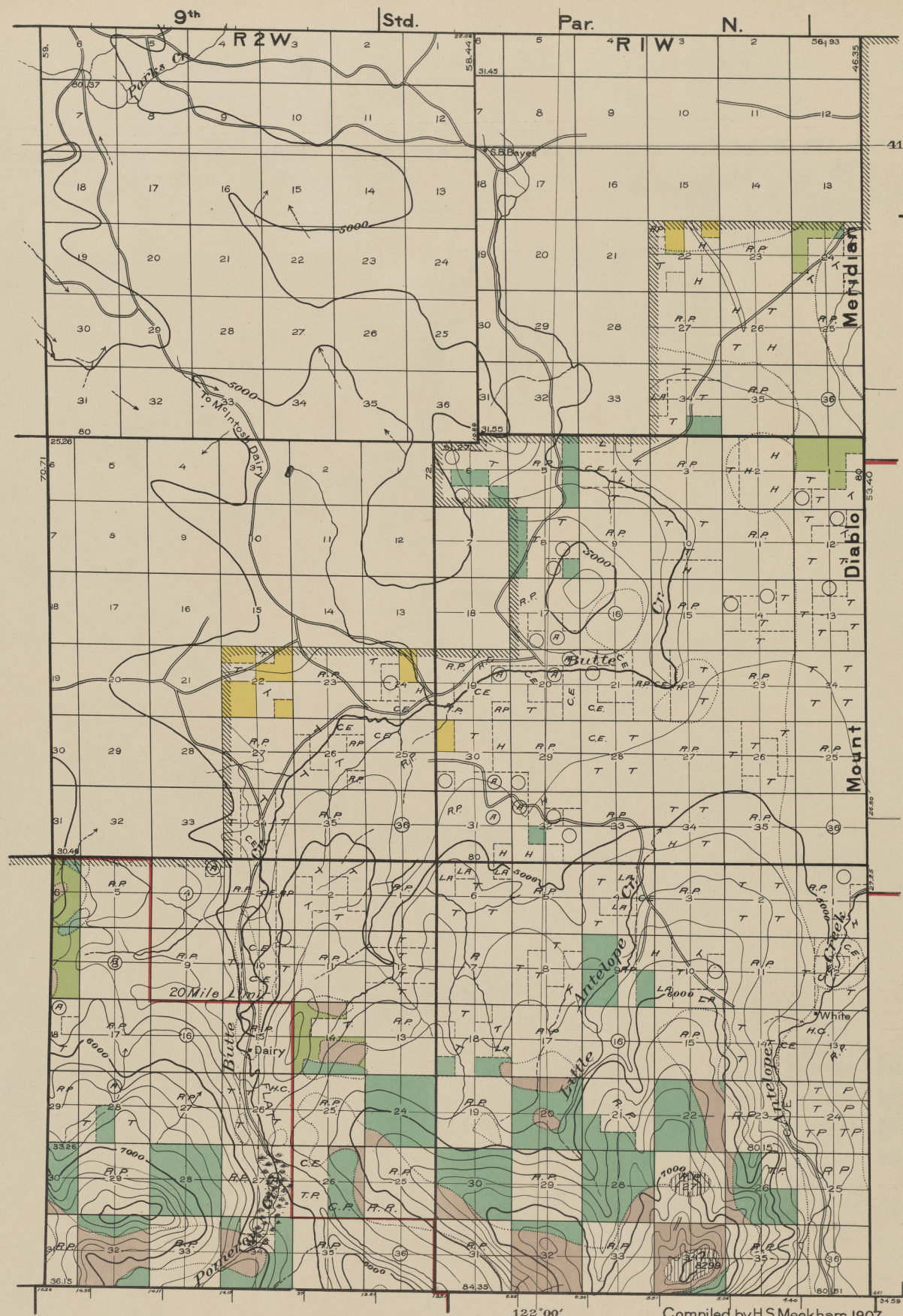
Abandoned improvements are shown by zeros O O O O and designated on the margin of the maps

Additional buildings may be shown by using the house sign (▪) with a written designation; thus:

- ▪ Slaughter house
- ▪ Livery barn
- ▪ Sanatarium

etc., etc.

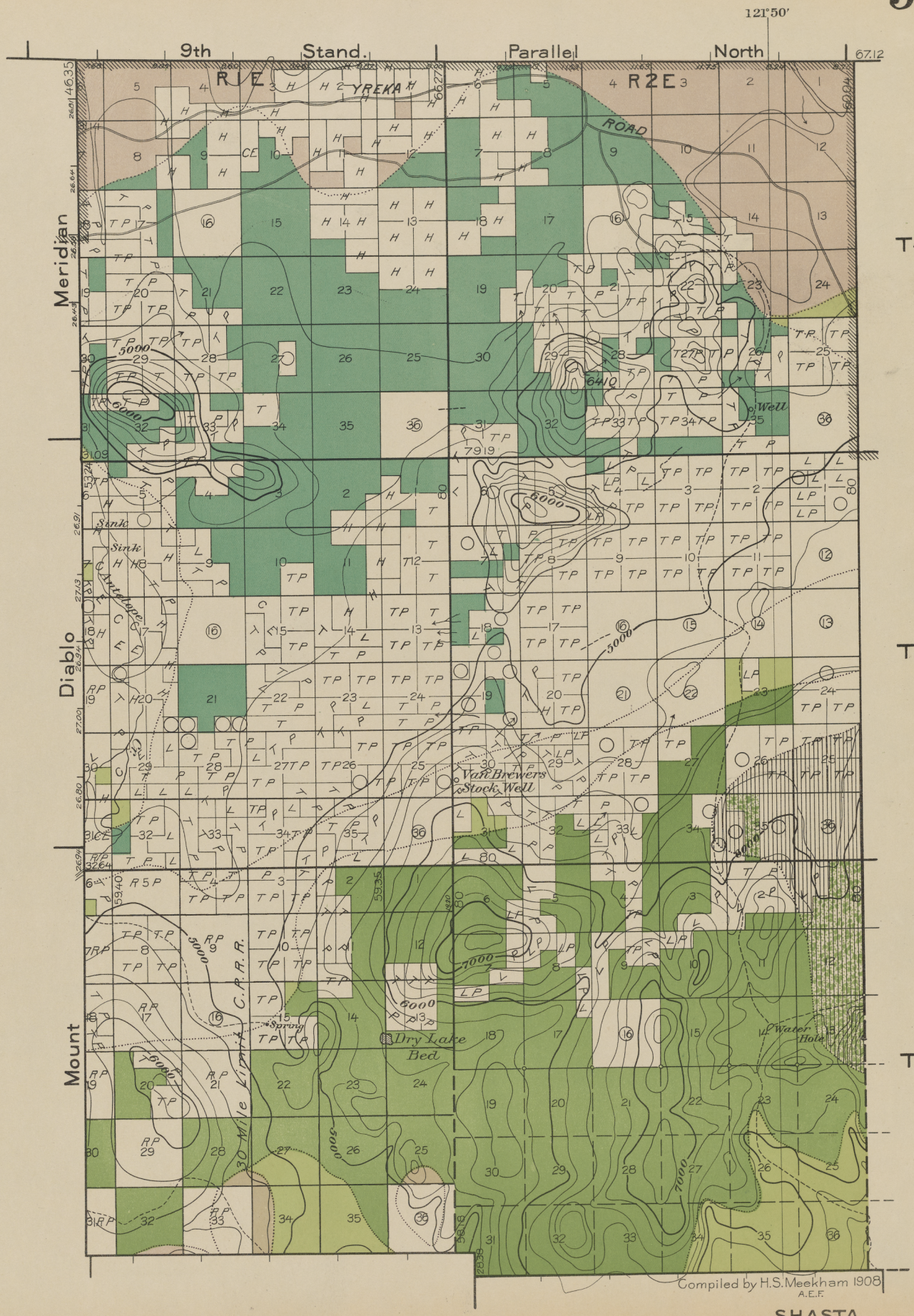

9th Std.
R4W
Par. N
R3W
Cedar Lake
Shasta
Little
Soda Spring
Gordons S.M.
Table Rock
3836
To Yreka
Goose Nest
8447
BULL MEADOW
McIntosh Dairy
41° 45'
T45N
Field
Little Shasta
Field
1856
Mean Var. 20° E
SWAMP
5122
GRASS VALLEY
T44N
OREGON AND CALIFORNIA
Branch
Spring
Webbs Sheep Camp
7250
Field
Snellings
RIVER ROAD
FALL CITY
KLAMATH SHASTA
Barnums
Sheep Rock
T43N
Haystack
Black Crater
8650
122° 20'
Compiled by H.S. Meekham. 1907
C.B.N.
R4W
R3W
SHASTA
MOUNT DIABLO MERIDIAN

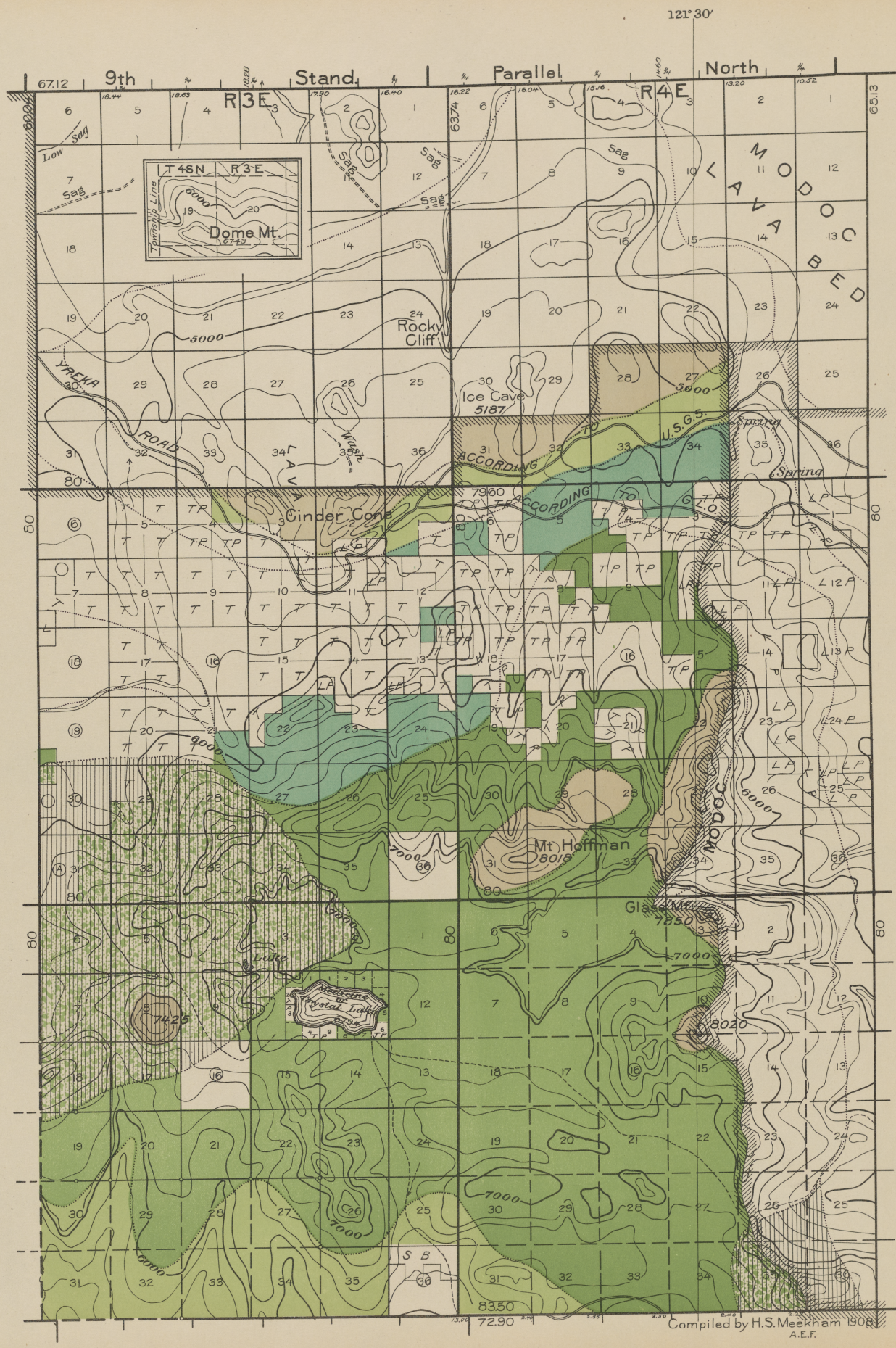


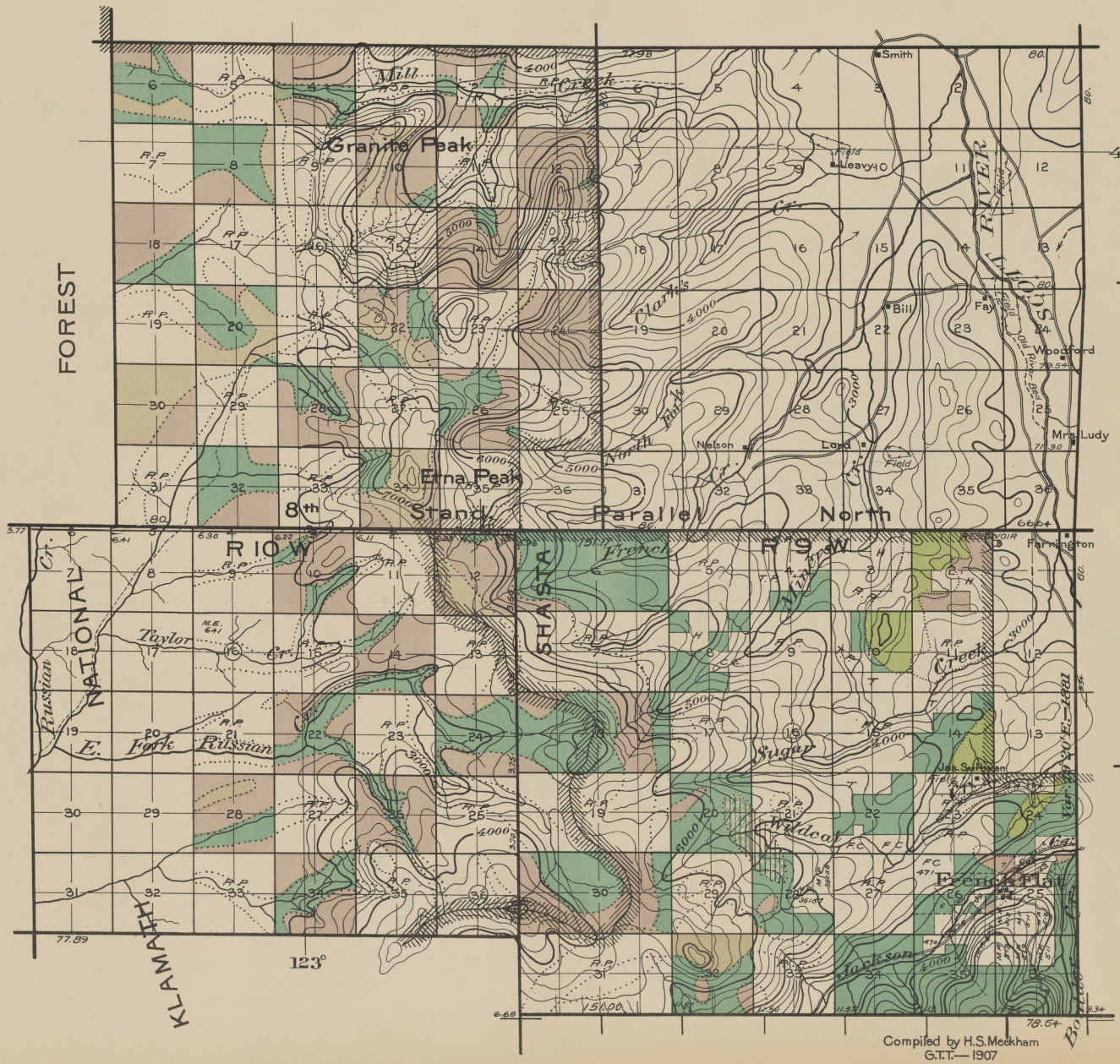
Compiled by H.S. Meekham, 1907
C.B.N.

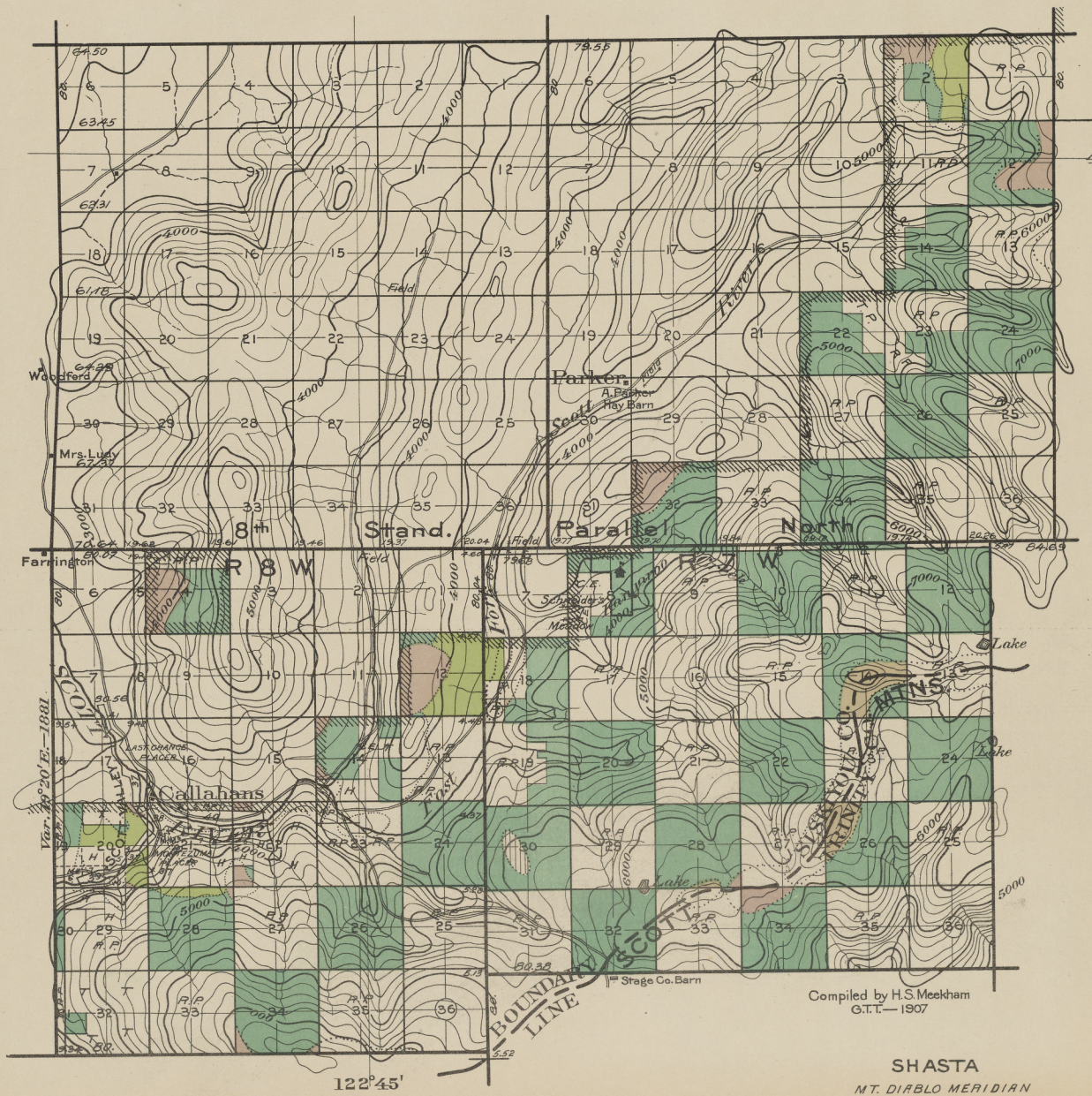
SHASTA

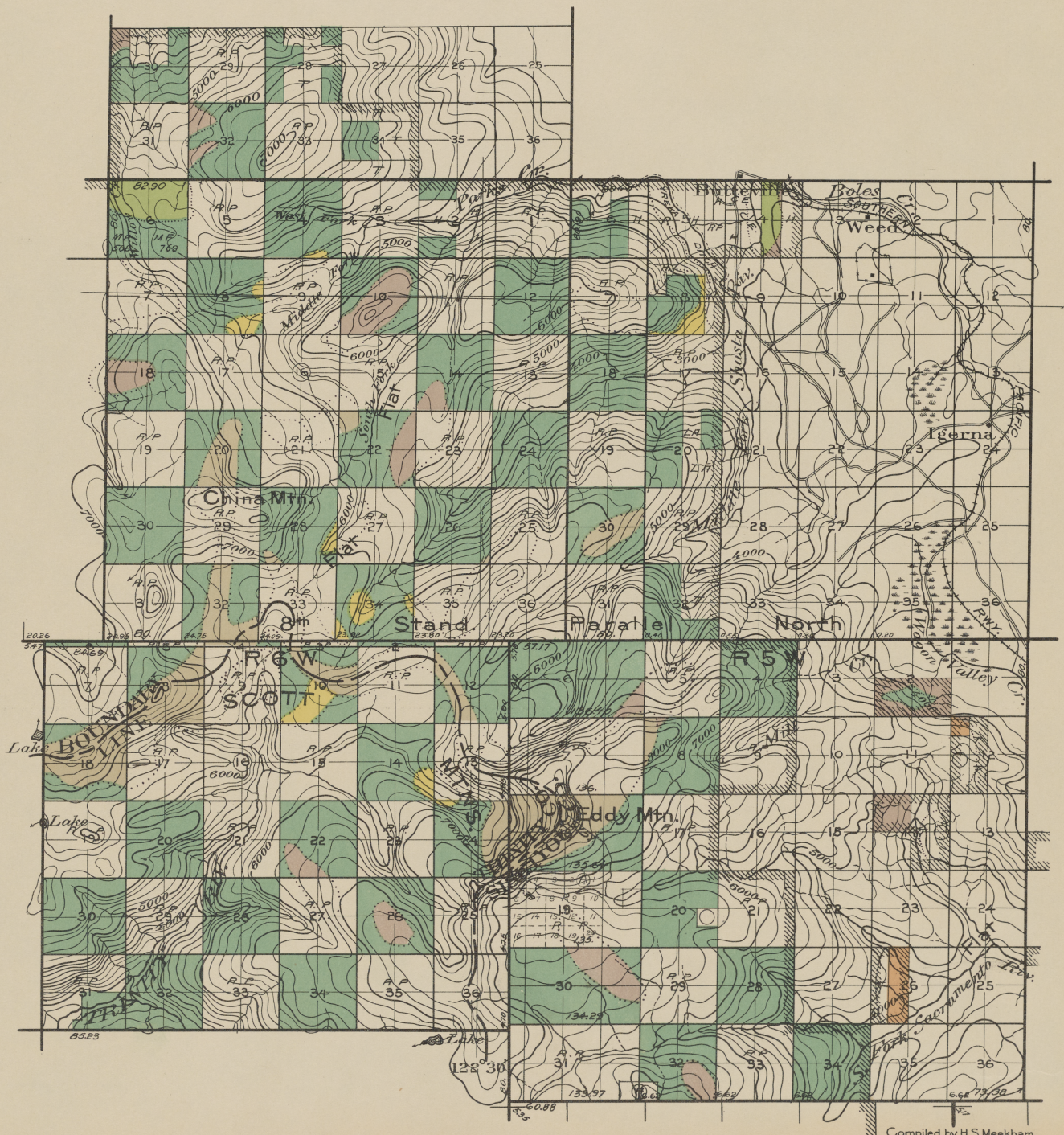
MOUNT DIABLO MERIDIAN

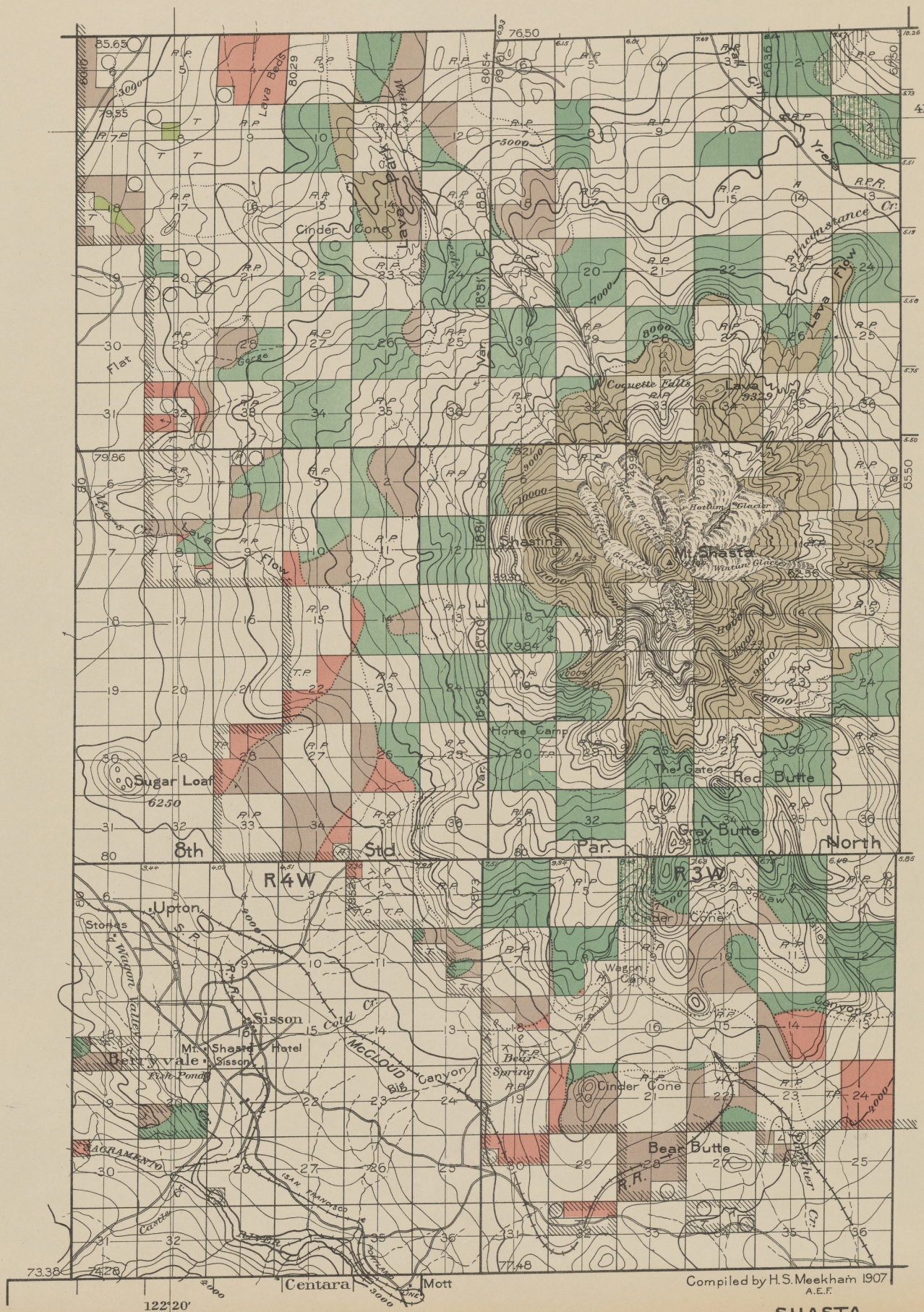

121°50'
9th Stand. Parallel North
67.12
R1E
R2E
YREKA
ROAD
Meridian
Diablo
Mount
T45N
T44N
T43N
5000
6000
7000
Well
Sink
Earthquake
Van Brewers Stock Well
Dry Lake Bed
Spring
Water Hole
30 Mile Limit
C.R.R.R.
Compiled by H.S. Meekham 1908
A.E.F.
SHASTA
R1E
R2E
MT. DIABLO MERIDIAN

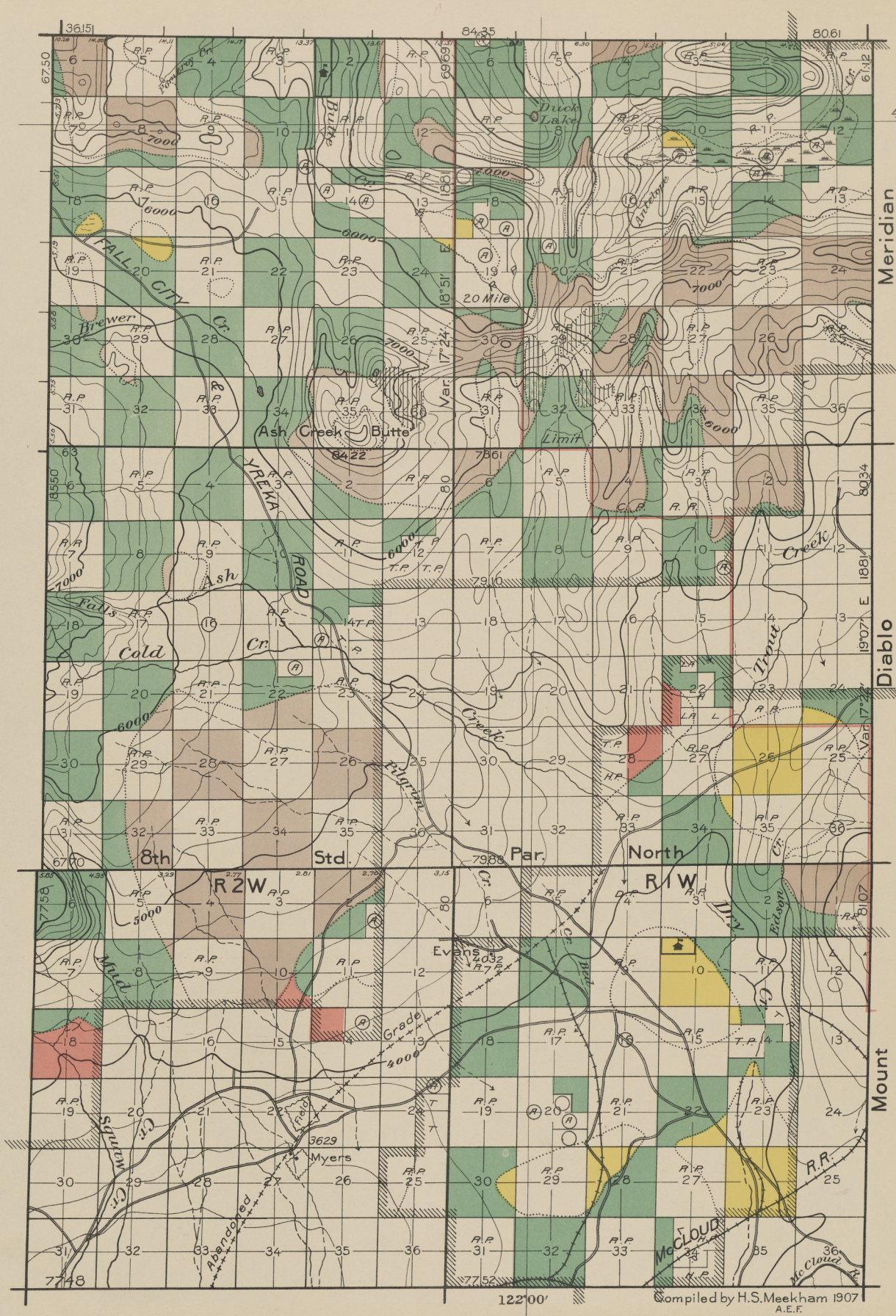

121° 30'
9th Stand. Parallel North
R3E
R4E
T46N R3E
Township Line
Dome Mt.
6743
MODOC LAVA BED
T45N
T44N
T43N
Rocky Cliff
Ice Cave
5187
YREKA ROAD
LAVA
Cinder Cone
ACCORDING TO U.S.G.S.
Spring
Mt Hoffman
8018
MODOC
Glass Mt.
7850
Lake
Reservoir
Crystal Lake
8020
7425
7960
8350
7290
SB
Compiled by H.S. Meekham 1908
A.E.F.
SHASTA
MT. DIABLO MERIDIAN
R3E
R4E

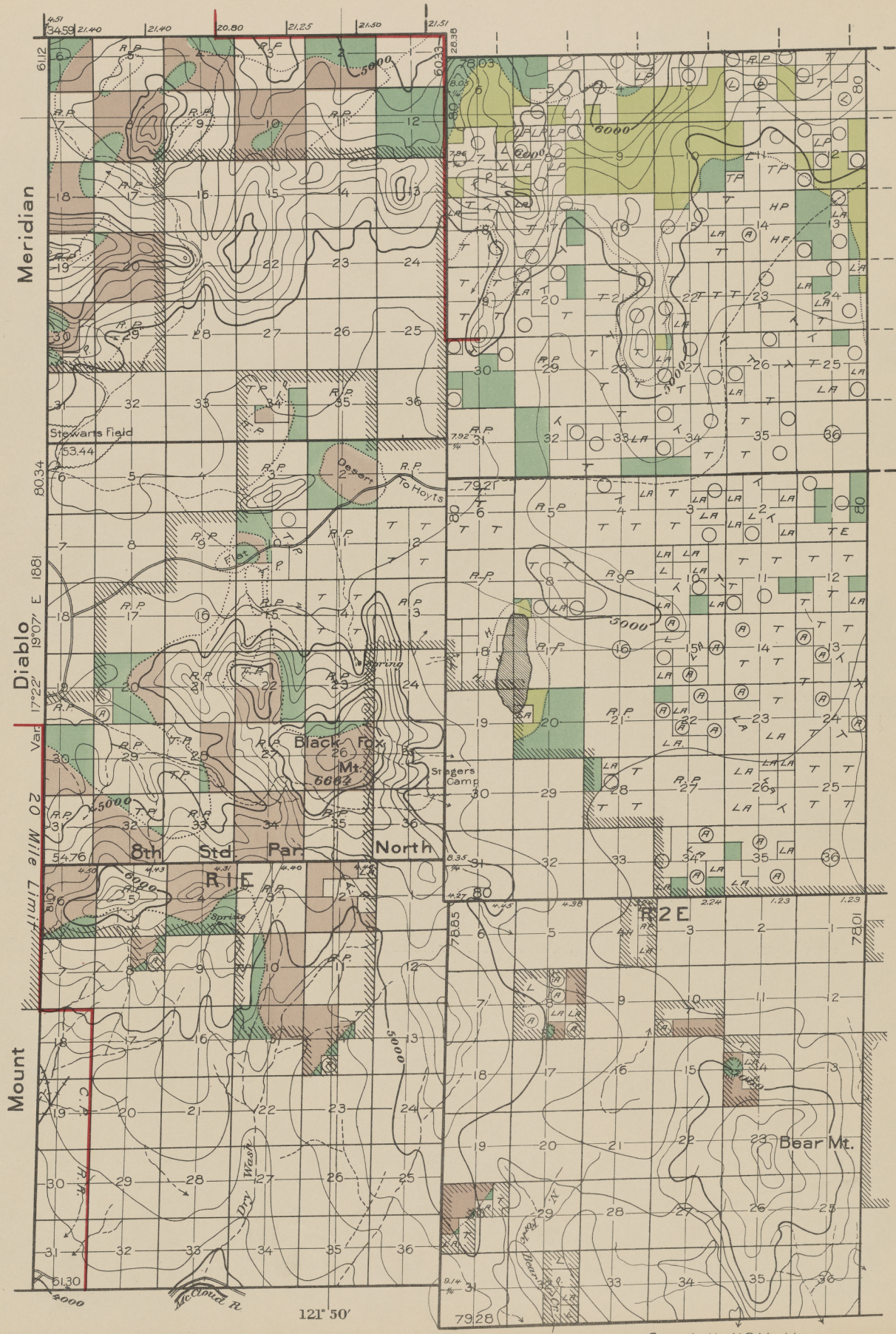

FOREST
NATIONAL
KLAMATH
SHASTA
Granite Peak
Etna Peak
8th Standard Parallel North
Mill Creek
Clark's Creek
North Fork
Taylor Cr.
E. Fork Russian
Sugar Creek
Wildcat
Jackson
Scott River
Smith
Leavy
Bill
Fay
Woodford
Mrs. Ludy
Nelson
Lord
Farrington
Jas. Sullivan
Fruit Flat
R10W
R9W
T41N
T40N
41°25'
123°
Compiled by H.S. Meekham
G.T.T.— 1907
SHASTA
MT. DIABLO MERIDIAN

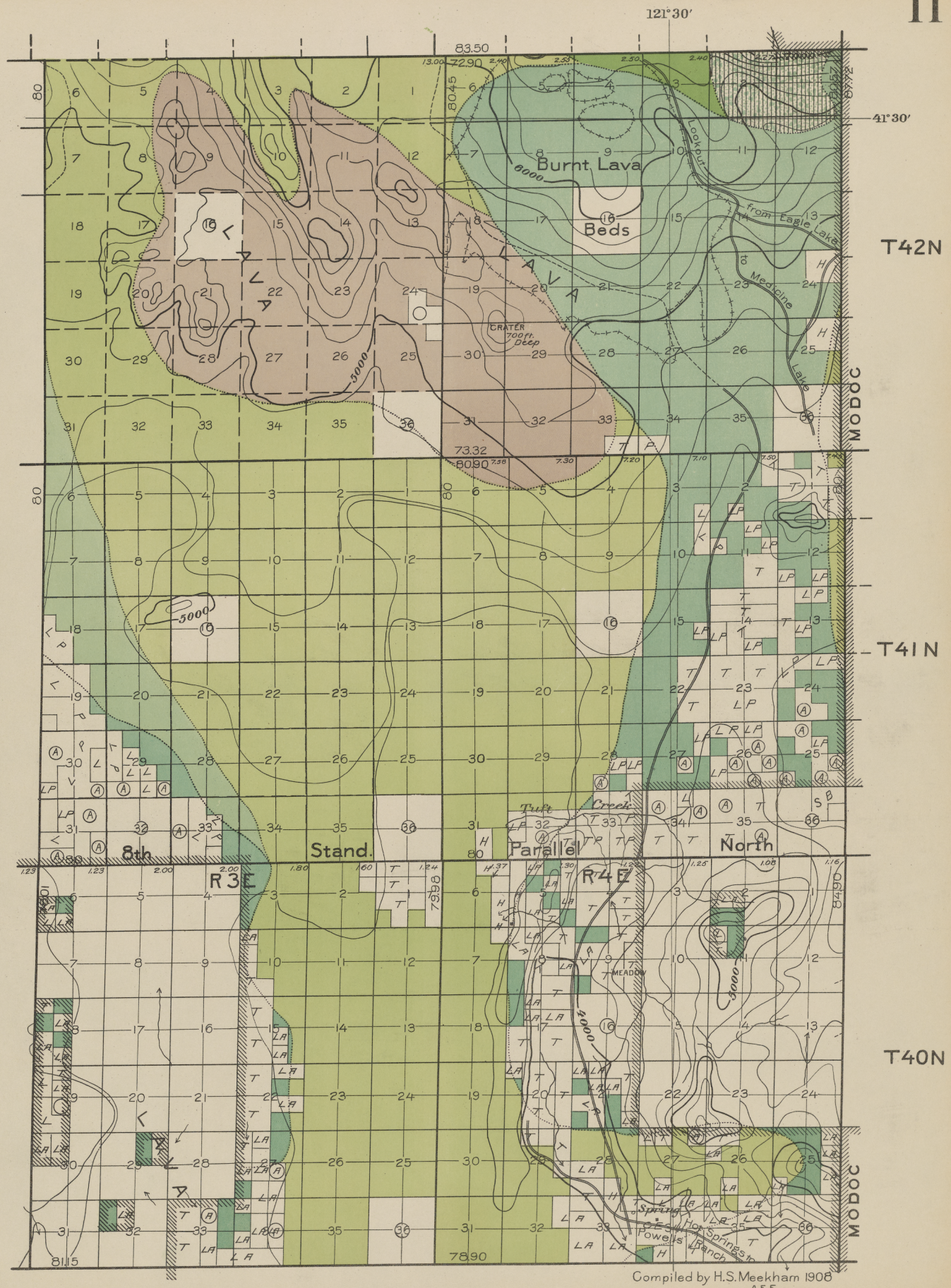

41°25'
T 41 N
T 40 N
122°45'
R 8 W
R 7 W
8th Stand. Parallel North
R 8 W
R 7 W
Parker
A. Parker Hay Barn
Woodford
Mrs. Ludy
Farrington
Callahans
Lake
Lake
Lake
Stage Co. Barn
SCOTT
SCOTT
BOUNDARY LINE
Var. 20°20' E. — 1881
Compiled by H.S. Meekham
G.T.T. — 1907
SHASTA
MT. DIABLO MERIDIAN

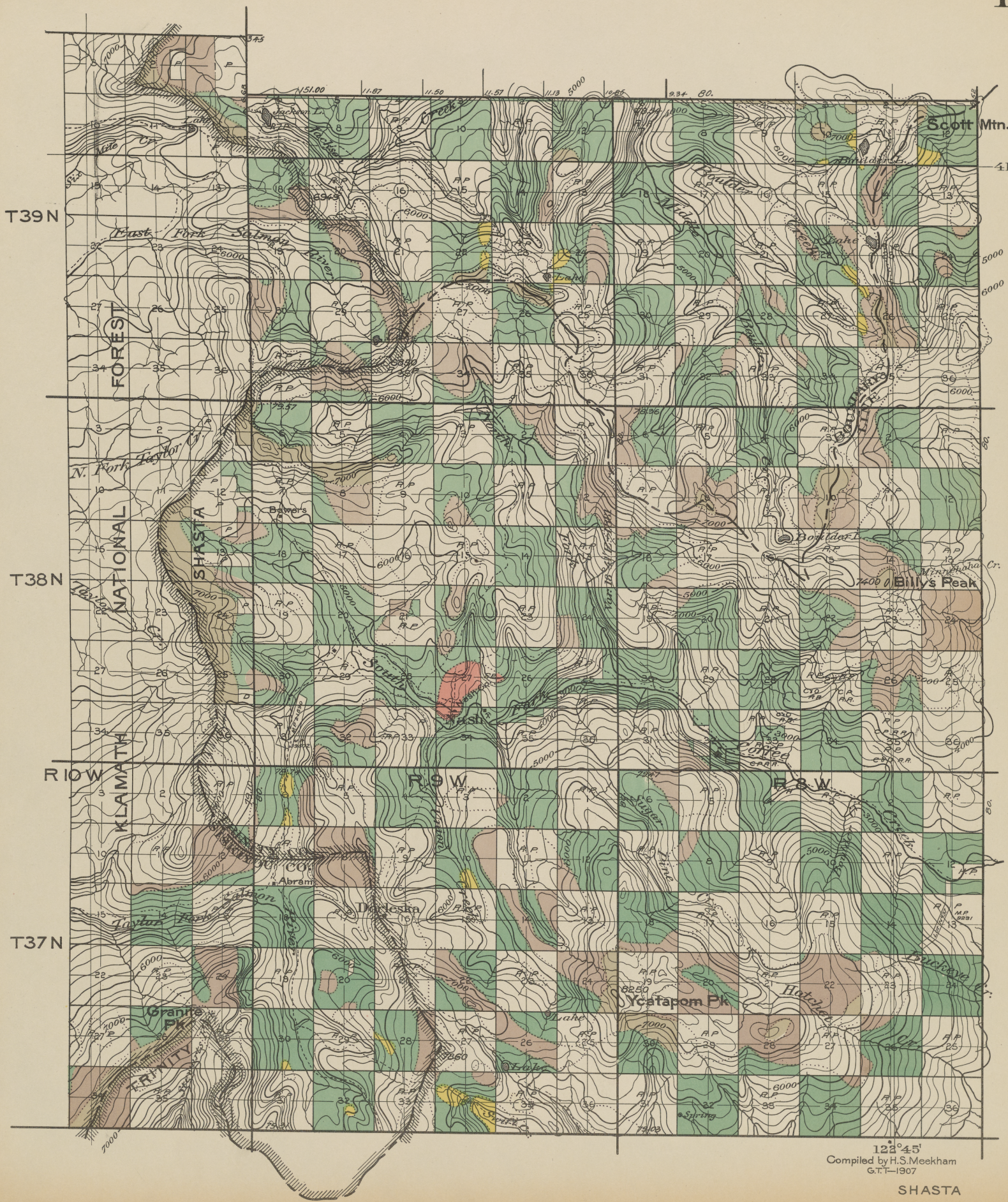

T42N
41°25'
T41N
T40N
R6W
R5W
SCOTT
BOUNDARY LINE
Lake
China Mtn.
Eddy Mtn.
Weed
Igerna
Stand.
Parallel
North
Butte Fk.
Boles Creek
Southern Pac. R.R.
Sacramento River
Mt. Shasta
Mud Flat
Spring Flat
Yreka Creek
Shasta Valley
Lake
122°30'
Compiled by H.S. Meekham
G.T.T.— 1907
R6W
R5W
SHASTA
MT. DIABLO MERIDIAN

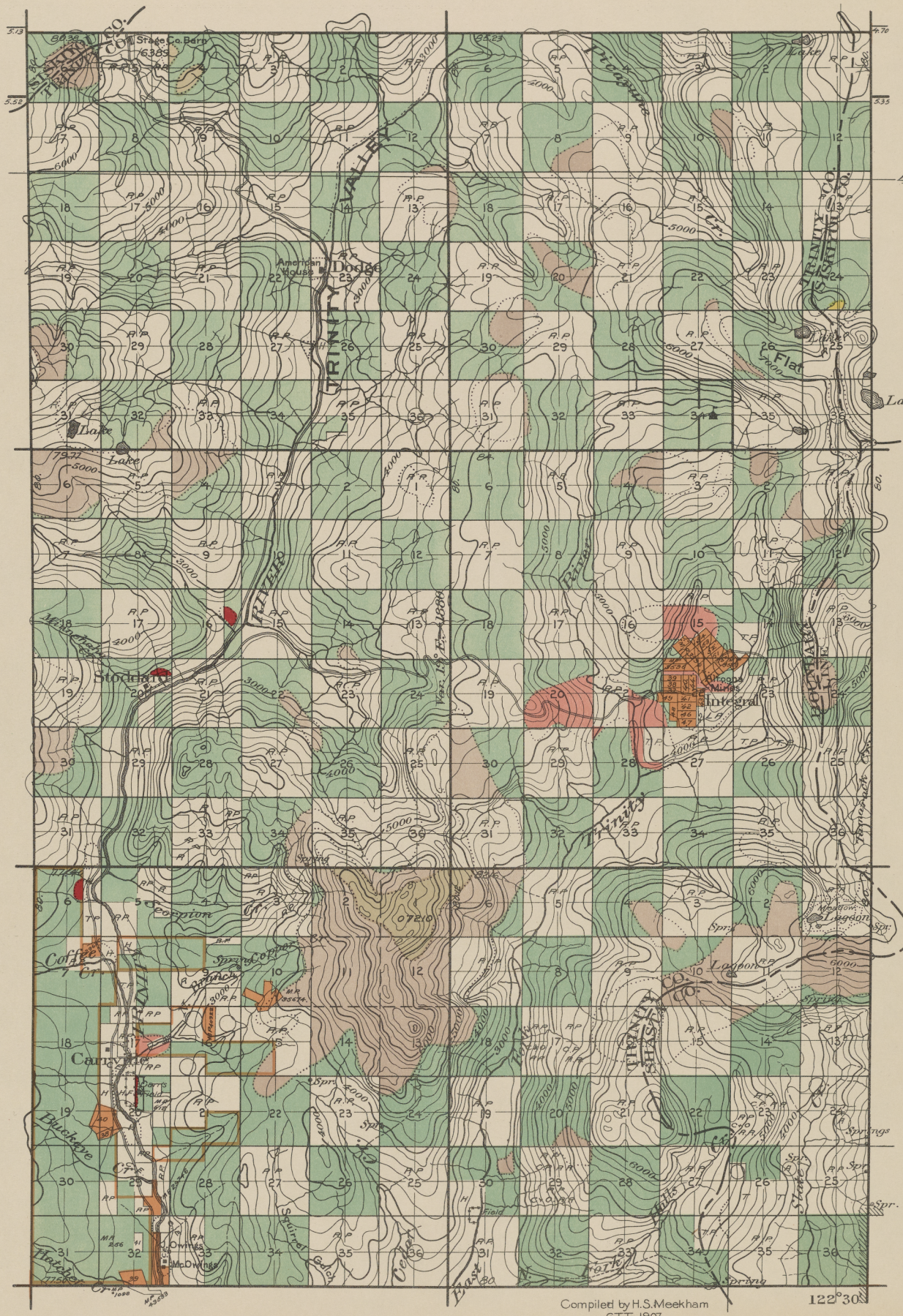

41°30'
T42N
T41N
T40N
R4W
R3W
Mt. Shasta
Shastina
Sugar Loaf
Red Butte
Gray Butte
Cinder Cone
Bear Butte
Horse Camp
Coquette Falls
Upton
Sisson
Mt. Shasta Hotel
Berrydale
Wagon Camp
Centara
Mott
Compiled by H. S. Meekham 1907
A.E.F.
122°20'
SHASTA
MT. DIABLO MERIDIAN

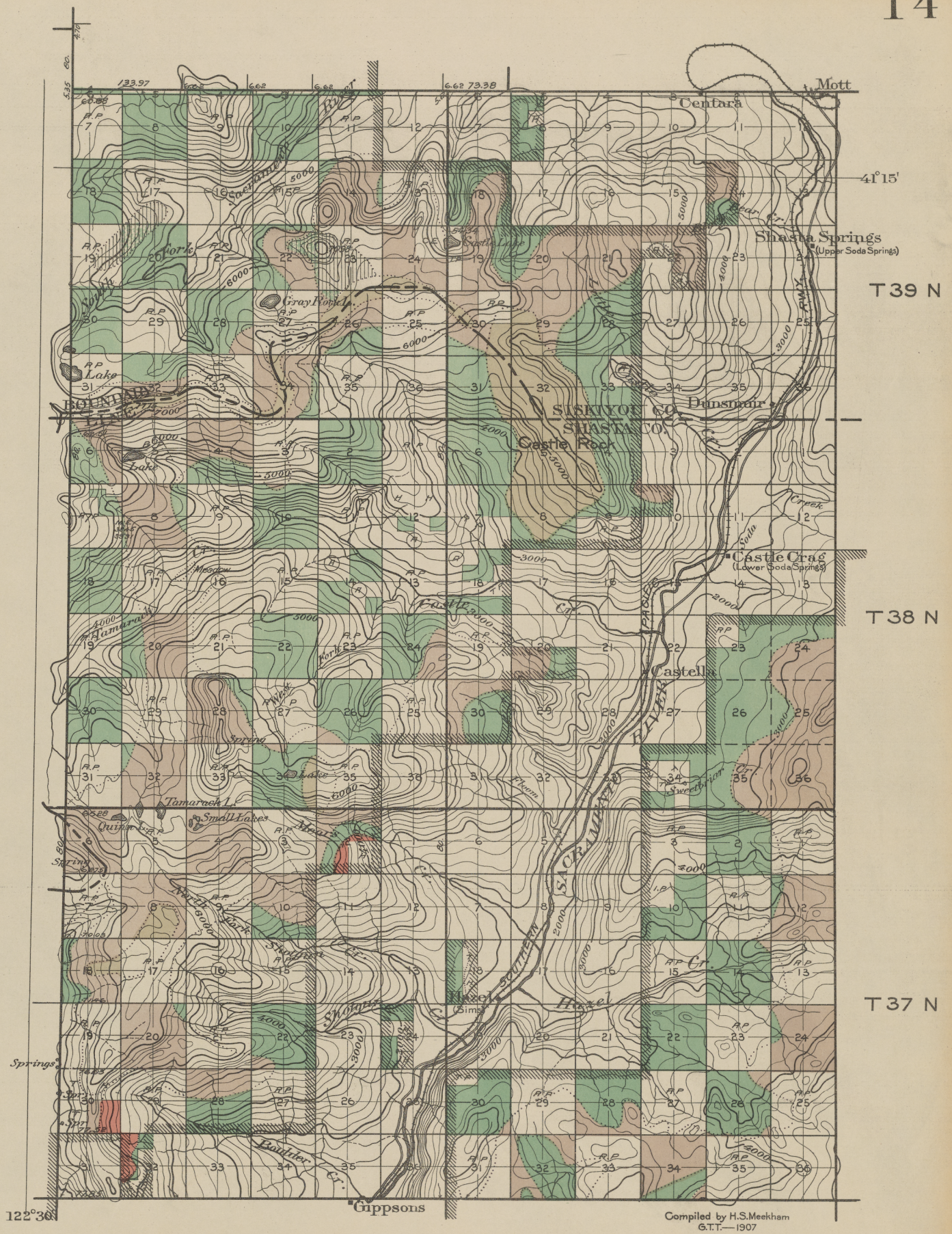

36.15
84.35
80.61
67.50
41°30'
Meridian
T42N
T41N
T40N
Diablo
Mount
FALL CITY
Brewer
Cr.
Ash Creek Butte
Var. 17°24' E
20 Mile
Limit
YREKA
ROAD
Ash
Falls
Cold
Cr.
Trout
Creek
Pilgrim
Creek
8th Std. Par. North
R2W
R1W
Evans
Mud
Cr.
Grade
Squaws
Cr.
Myers
Abandoned
Dry
Cr.
Badger
Cr.
R.R.
McCLOUD
McCloud R.
Duck Lake
Antlone
Creek
122°00'
Compiled by H.S. Meekham 1907
A.E.F.
SHASTA
R2W
R1W
MT. DIABLO MERIDIAN

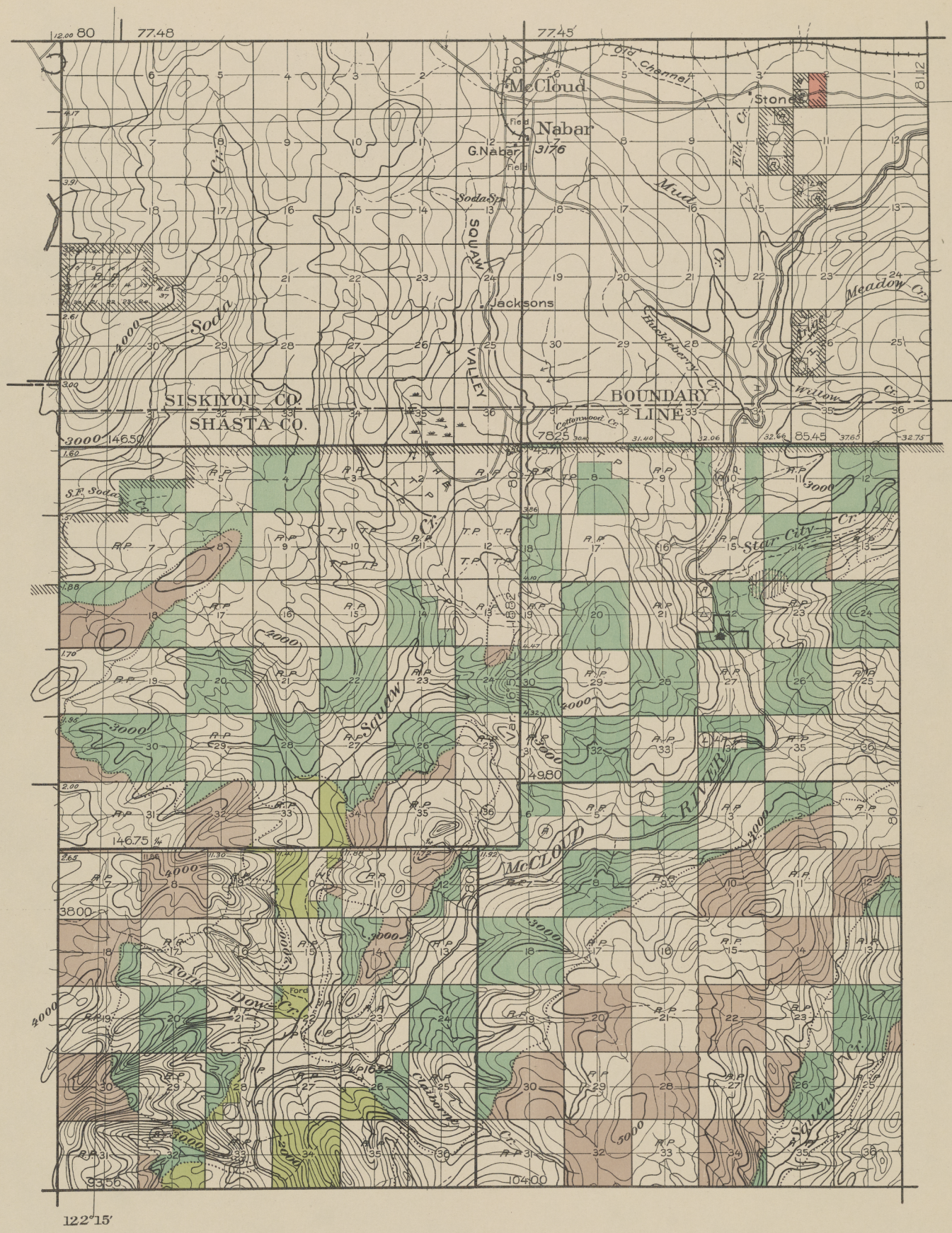

Meridian
Diablo
Mount
41°30'
T42N
T41N
T40N
R1E
R2E
121°50'
Stewarts Field
Desert
To Hoyts
Flat
Spring
Black Fox Mt.
6663
Staggers Camp
8th Std. Par. North
20 Mile Limit
Bear Mt.
Dry Wash
McCloud R.
Compiled by H.S. Meekham 1907
A.E.F.
SHASTA
MT. DIABLO MERIDIAN

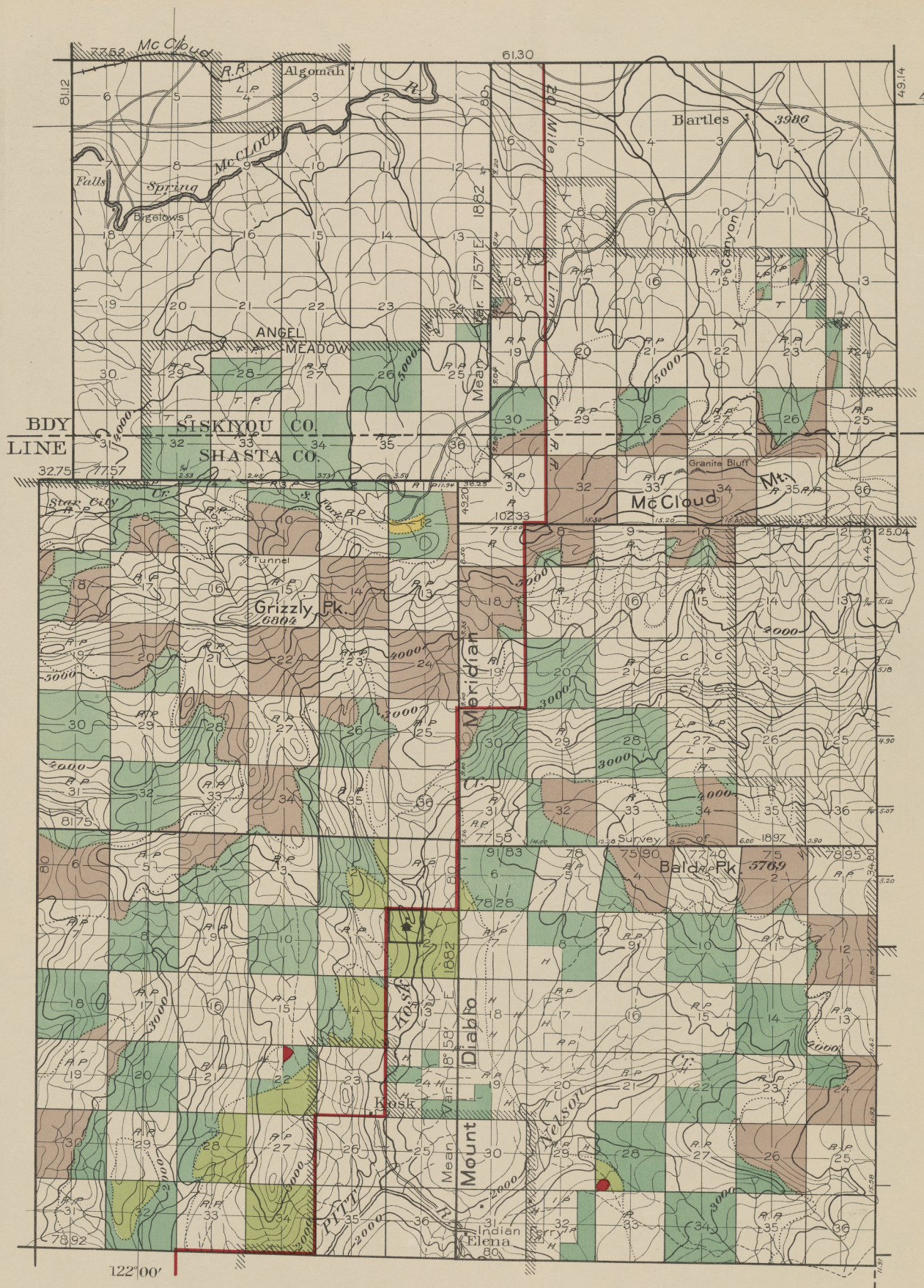

121°30'
41°30'
T42N
T41N
T40N
MODOC
Burnt Lava
Beds
LAVA
from Eagle Lake
Lookout
Medicine
Lake
CRATER
700 ft.
Deep
5000
6000
Tuft
Creek
8th
Stand.
Parallel
North
R3E
R4E
MEADOW
Spring
Hot Springs
Powells
Ranch
Compiled by H.S. Meekham 1908
A.E.F.
SHASTA
MT. DIABLO MERIDIAN
R3E
R4E


Scott Mtn.
41°15'
T39N
T38N
T37N
R10W
R9W
R8W
KLAMATH NATIONAL FOREST
SHASTA CO.
TRINITY CO.
East Fork Salmon River
Salmon River
N. Fork Taylor Cr.
Taylor Cr.
Taylor Park
Boulder Cr.
Billy's Peak
Minnehaha Cr.
Bowers
Abram
Dorleska
Ycatapom Pk.
Granite Pk.
Hatchet Cr.
Buckeye Cr.
Sugar Pine Cr.
Lake
Spring
123°45'
Compiled by H.S. Meekham
G.T.T—1907
SHASTA
MT. DIABLO MERIDIAN


41°15'
T39N
T38N
T37N
122°30'
R7W
R6W
MT. DIABLO MERIDIAN
SHASTA
TRINITY
TRINITY VALLEY
Dodge
Stoddard
Integral
Canyon
Lake
Flat
Ridge
Creek
Compiled by H.S. Meekham
G.T.T.—1907

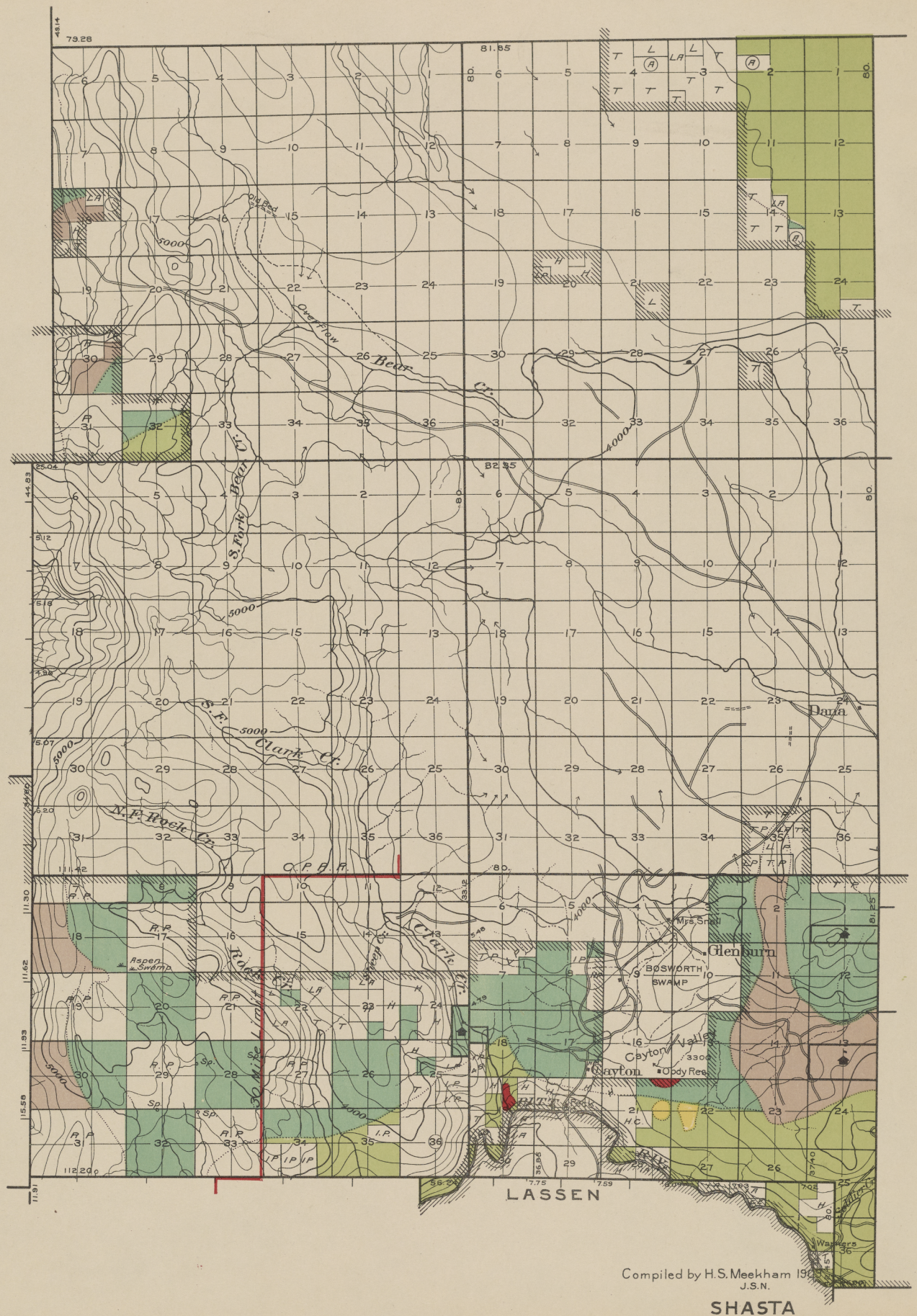

Mott
Centara
41°15'
Shasta Springs
(Upper Soda Springs)
T39 N
Dunsmuir
SISKIYOU CO.
SHASTA CO.
Castle Rock
Castle Crag
(Lower Soda Springs)
T38 N
Castella
SACRAMENTO RIVER
T37 N
Hazel
(Sims)
Gippsons
122°30'
R 5 W
R 4 W
Compiled by H.S.Meekham
G.T.T.—1907
SHASTA
MT. DIABLO MERIDIAN

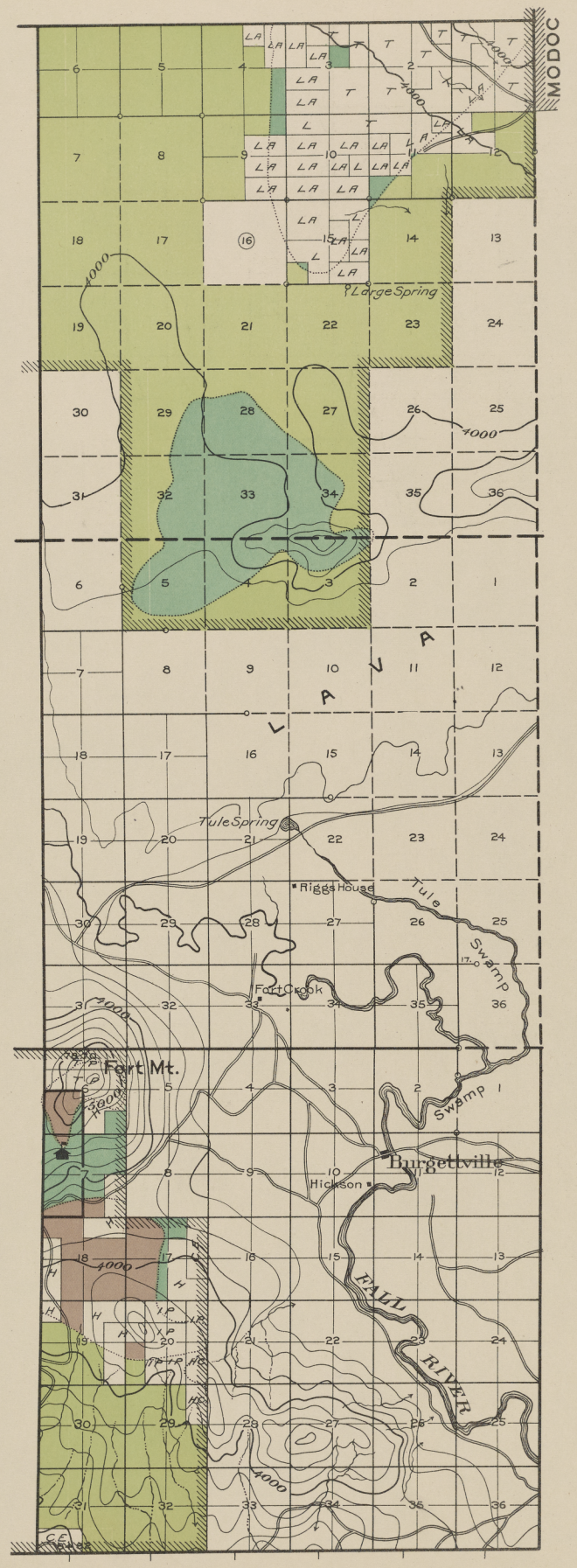

McCloud
Nabar
Stoney
Jacksons
Old Channel
Elk Cr.
Muddy Cr.
Meadow Cr.
Huckleberry Cr.
Willow Cr.
Soda Cr.
S.F. Soda Cr.
SQUAW VALLEY
SISKIYOU CO.
SHASTA CO.
BOUNDARY LINE
Star City Cr.
Squaw Cr.
Var.
R. RIVER
McCLOUD
Dow Cr.
Ford
Cedarpost Cr.
41°15'
122°15'
T 39N
T 38N
T 37N
R3W
R2W
SHASTA
MT. DIABLO MERIDIAN
Compiled by H.S. Meekham 1907
A.E.F.



Compiled by H. S. Meekham 1907
A.E.F.

SHASTA
MT. DIABLO MERIDIAN


T39 N
T38 N
T37 N
R2E
R3E
Bear Cr.
Overflow
S. Fork Bear Cr.
S. F. Clark Cr.
N. F. Rock Cr.
Clark Cr.
Ridge Cr.
Dana
Glenburn
Mrs. Snell
BOSWORTH SWAMP
Clayton Valley
Clayton
Oddy Res.
Aspen Swamp
LASSEN
SHASTA
MT. DIABLO MERIDIAN
Compiled by H.S. Meekham 19
J.S.N.



T39N

T38N

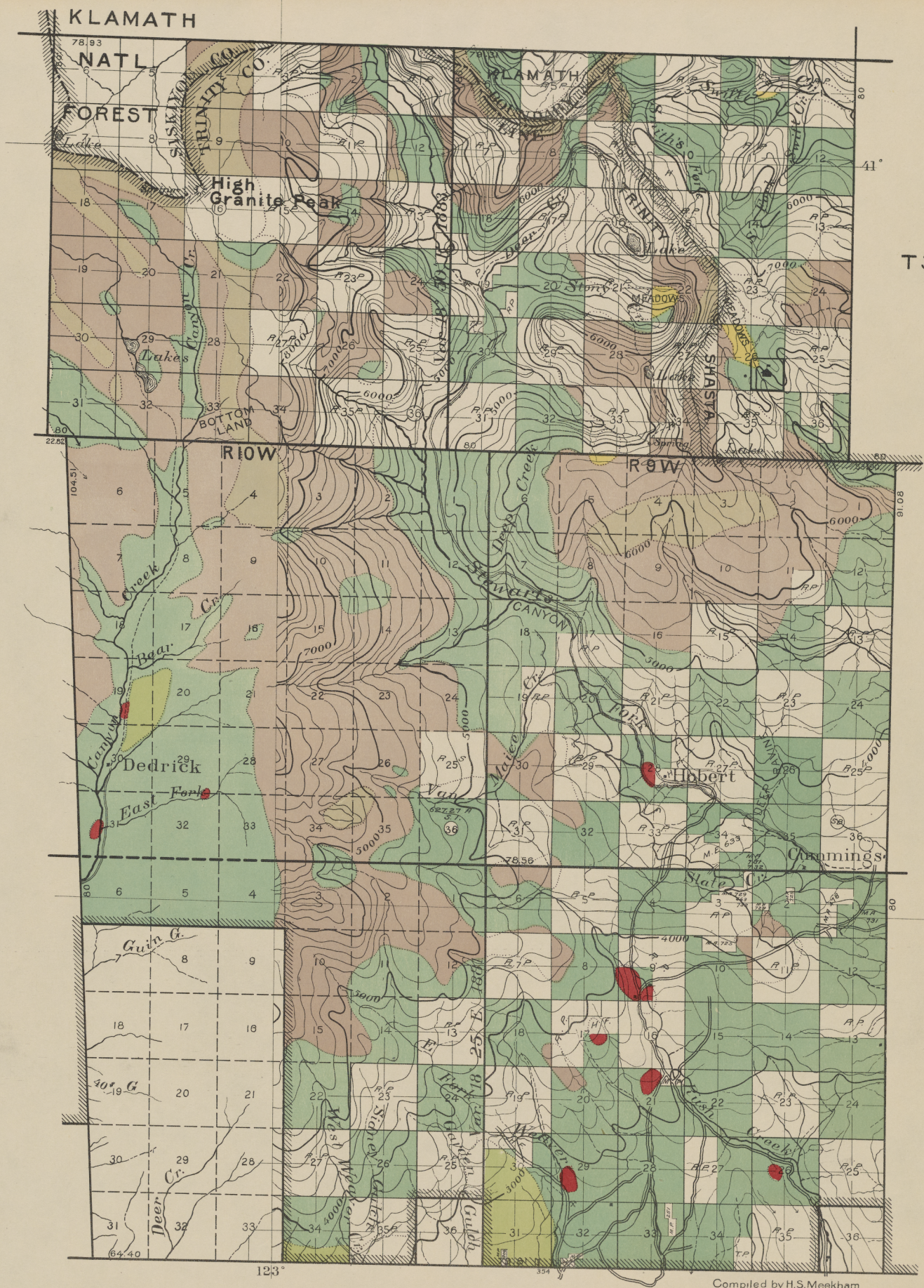
T37N

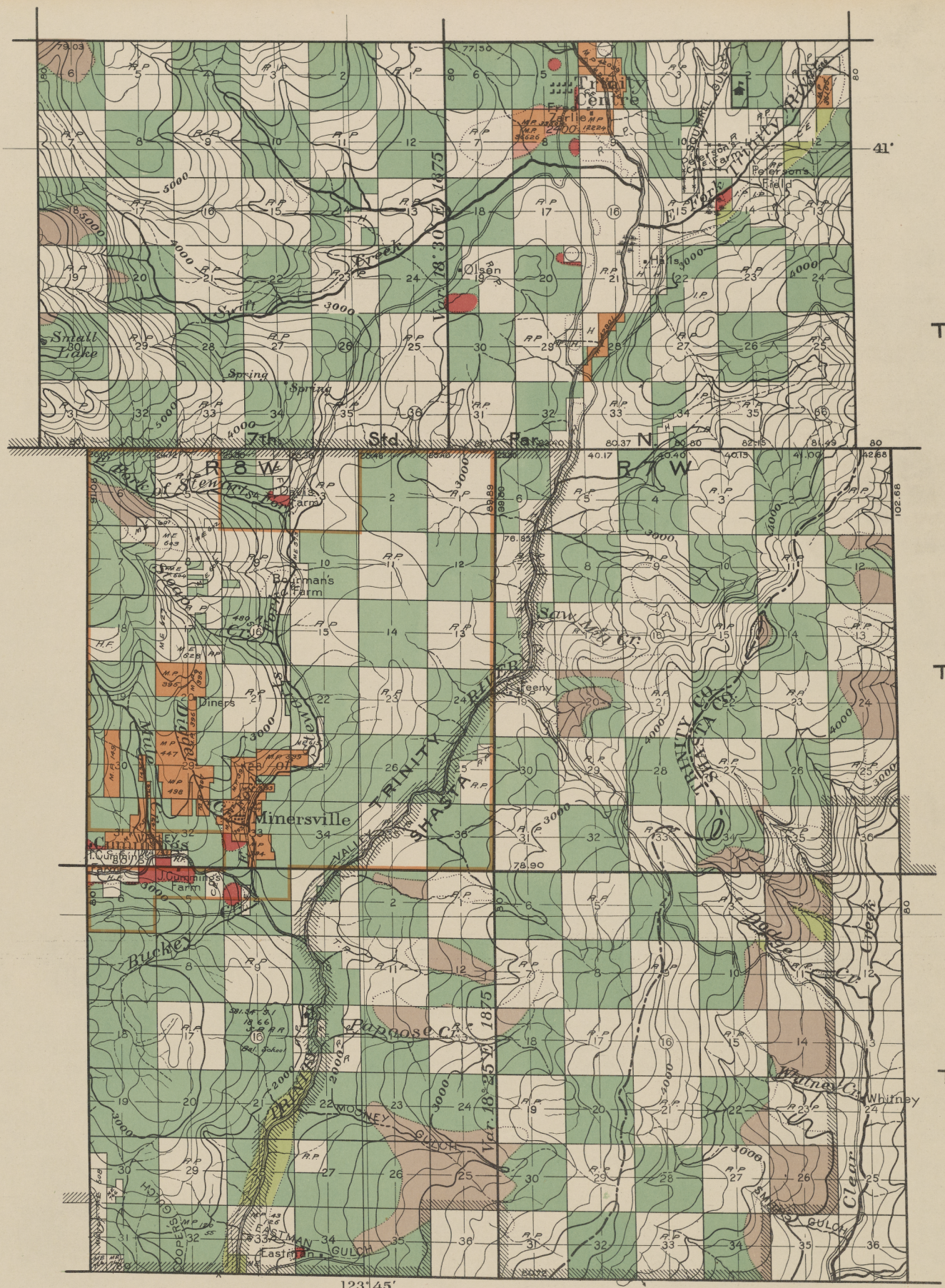
R4E

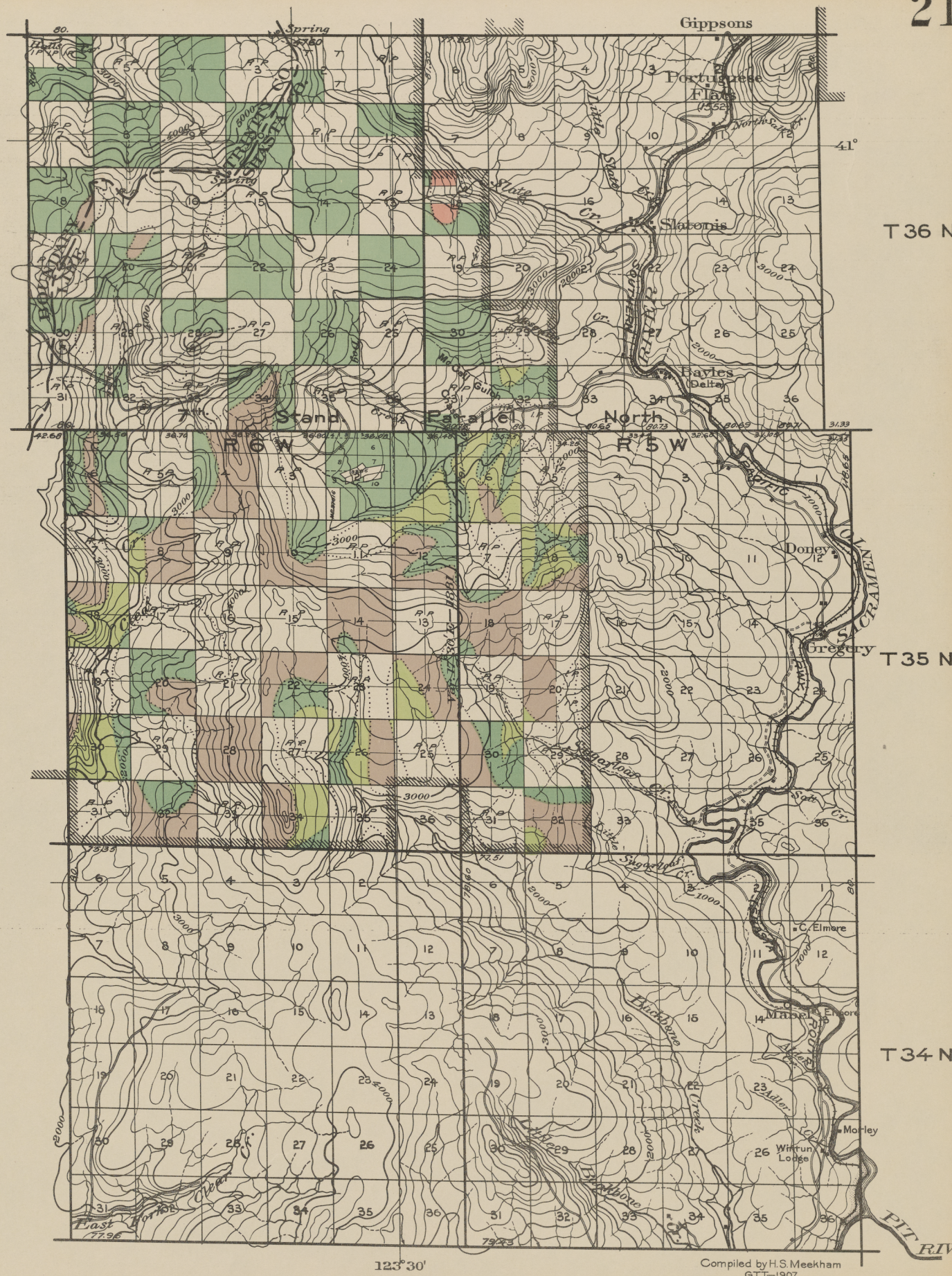
Compiled by H.S. Meekham 1909
J.S.N.

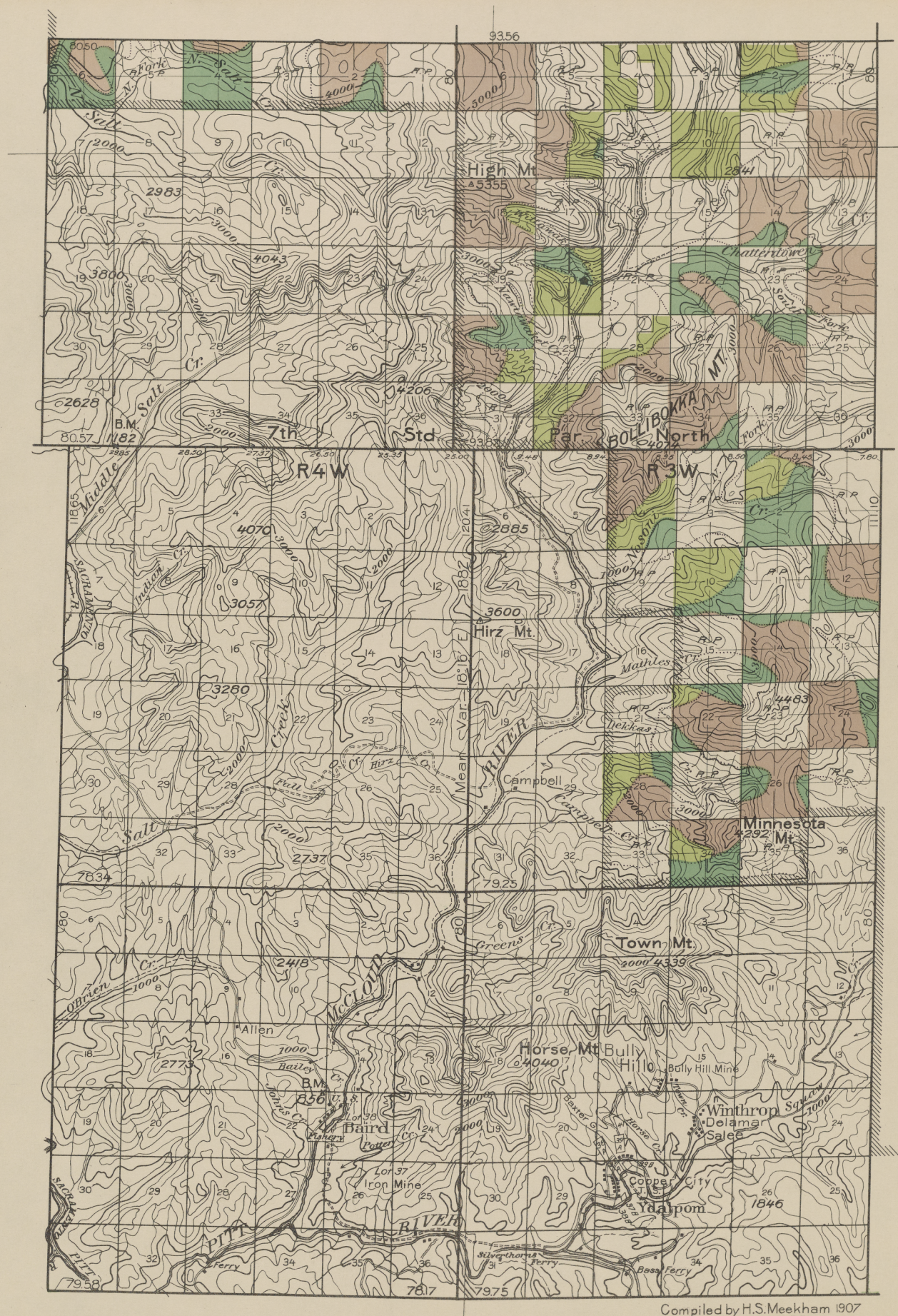
SHASTA

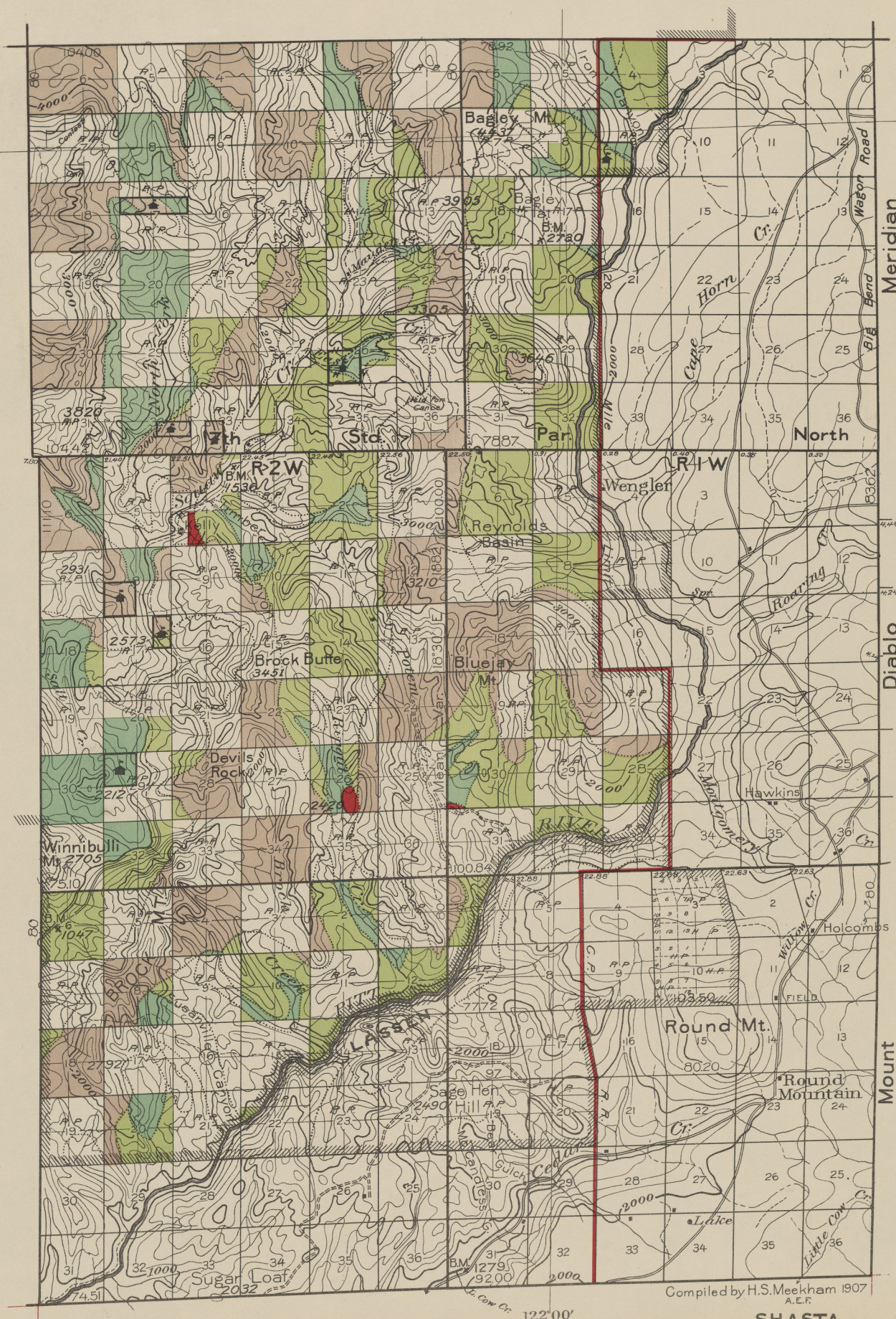
MT. DIABLO MERIDIAN

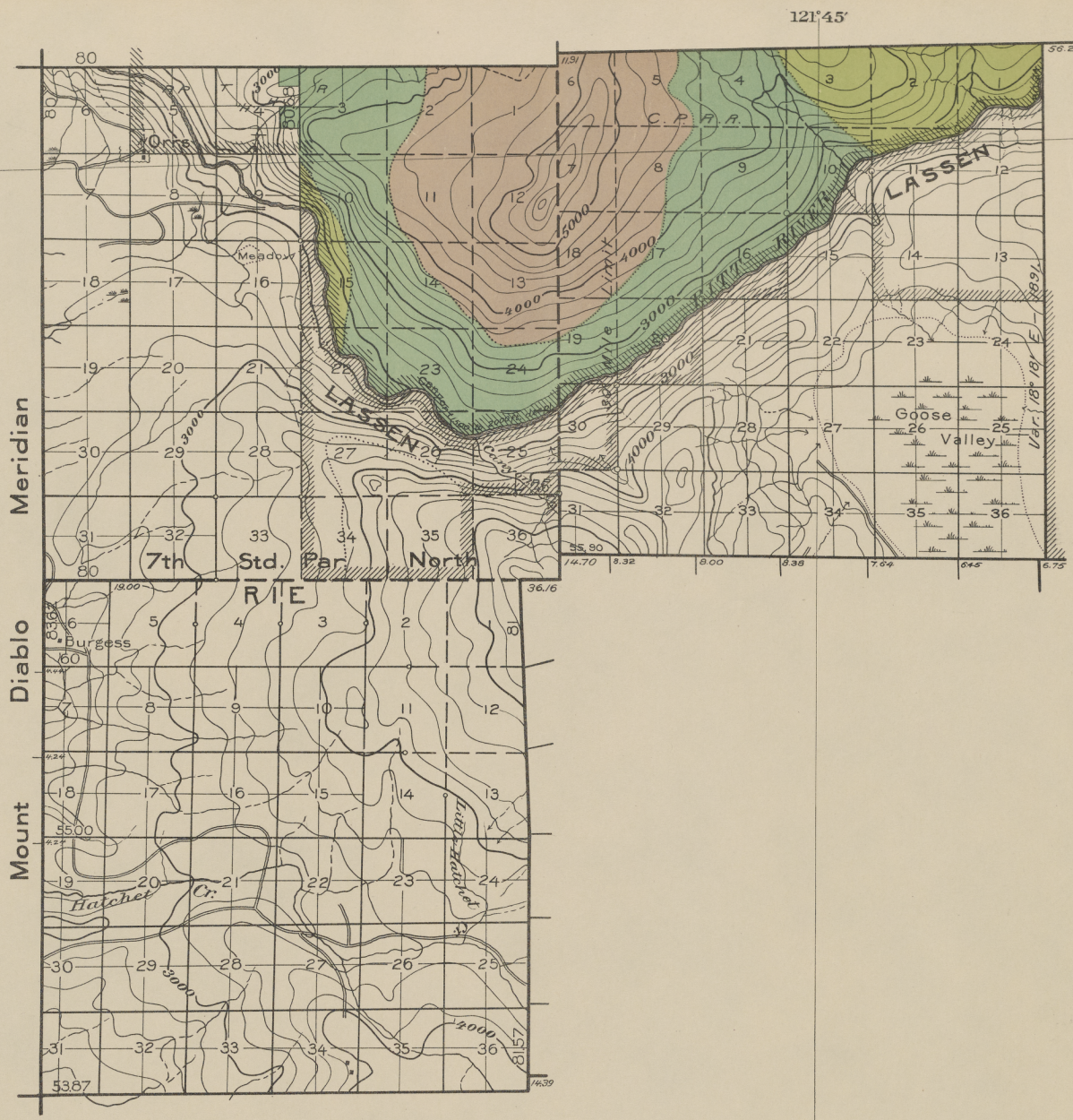

KLAMATH
NATL
FOREST
TRINITY CO.
SISKIYOU CO.
KLAMATH
BOUNDARY
High
Granite Peak
Lakes
BOTTOM
LAND
TRINITY
Lake
MEADOWS
SHASTA
Lake
Spring
R10W
R9W
T36N
T35N
T34N
Deep Creek
Stewarts
CANYON
Dedrick
East Fork
Hobert
Cummings
Slate Cr.
Deer Cr.
41°
123°
Compiled by H.S. Meekham
C.B.N.–1907
SHASTA
R10W
R9W MT. DIABLO MERIDIAN

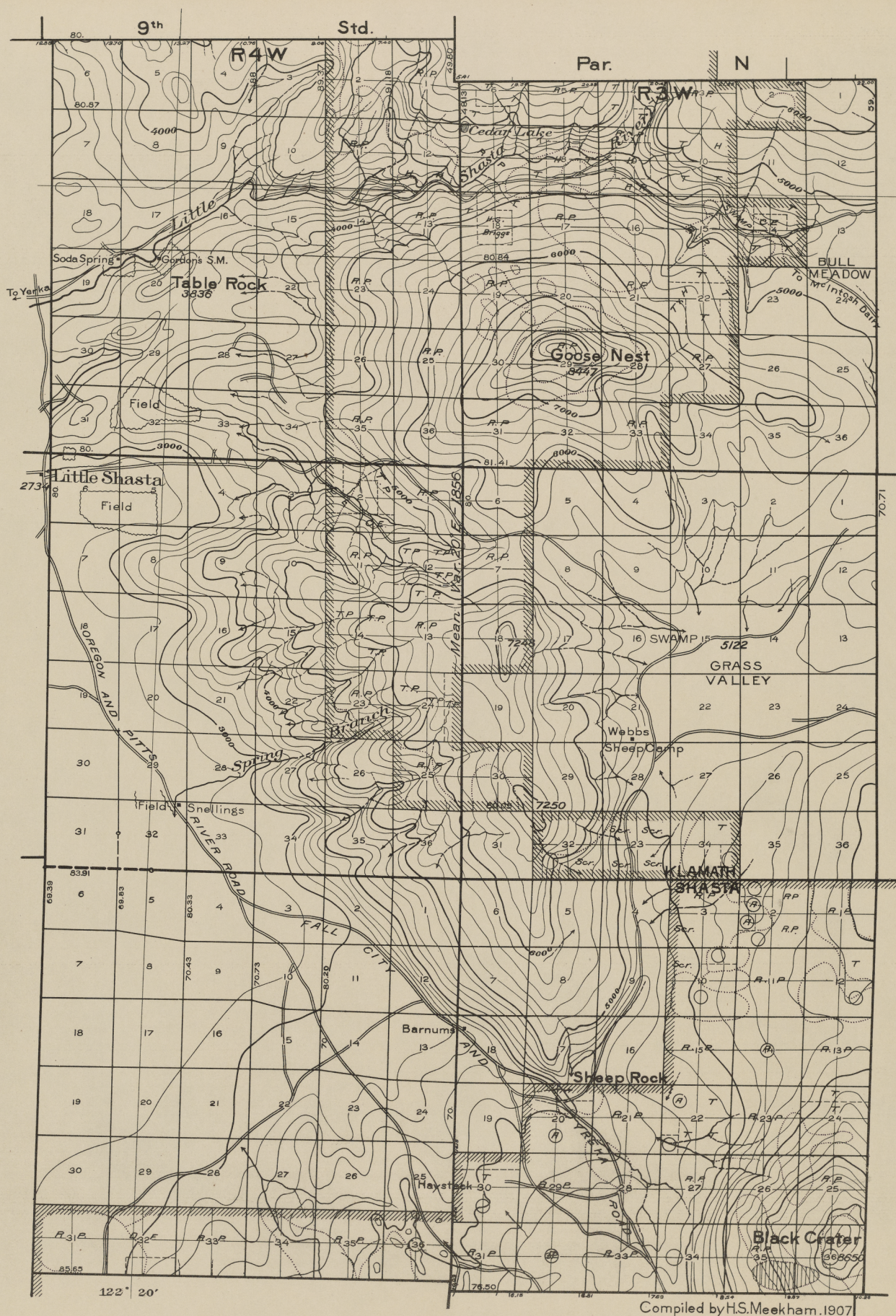

T36 N
T35 N
T34 N
R 8 W
R 7 W
Minersville
Cummings
Trinity Center
Olsen
Hall's
Peterson's Field
Bourman's Farm
Diners
Feeny
Eastman
Whitney
Small Lake
Spring
Spring
Trinity River
Stuart Fork
Swift Creek
Squirrel Gulch
Buckeye Creek
Papoose Creek
Whitney Creek
Clear Creek
Mule Creek
Dodge Creek
Sawmill Gulch
Eastman Gulch
Mooney Gulch
Hobo Gulch
Trinity Alps
Shasta Valley
Trinity
Shasta
Var. 18° 30' E 1875
Var. 18° 25' E 1875
7th Std. Par.
N.
123° 45'
41°
Compiled by H.S. Meekham
C.B.N.—1907
SHASTA
MT. DIABLO MERIDIAN

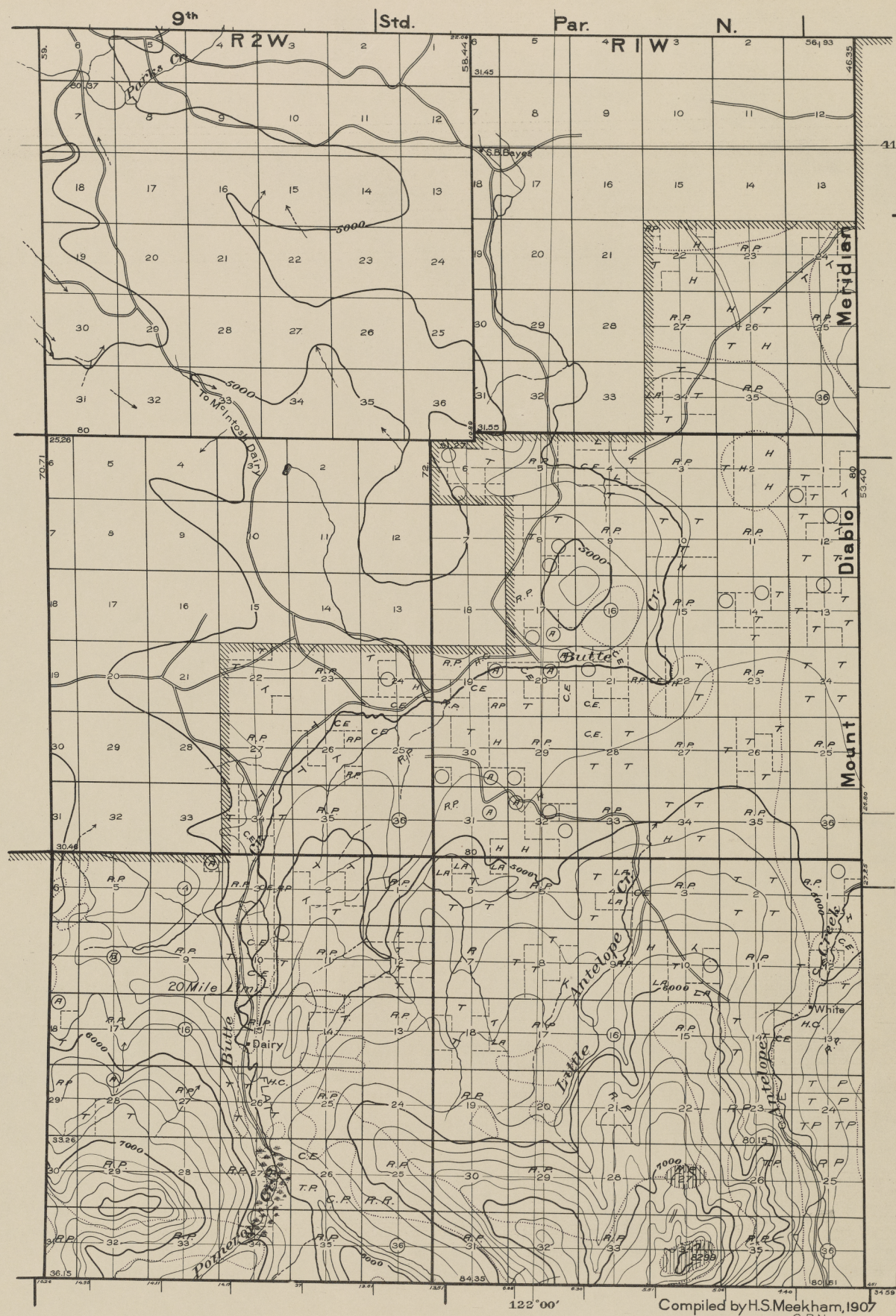

Gippsons
Portuguese Flats
Slatonis
Bayles
(Delta)
Doney
Gregory
C. Elmore
Mabel
Morley
Wintun Lodge
Spring Cr.
Middle Creek
Stony Cr.
Little Stony Cr.
North Stony Cr.
Slate Cr.
Rattlesnake Cr.
Mt. Diablo Base Line
Stand. Parallel North
Willow Creek
Sugarloaf Cr.
Buckhorn Creek
Adler Cr.
Clear Creek
East Fork
Pit River
R 6 W
R 5 W
T 36 N
T 35 N
T 34 N
41°
123°30'
Compiled by H.S. Meekham
G.T.T.—1907
SHASTA
MT. DIABLO MERIDIAN

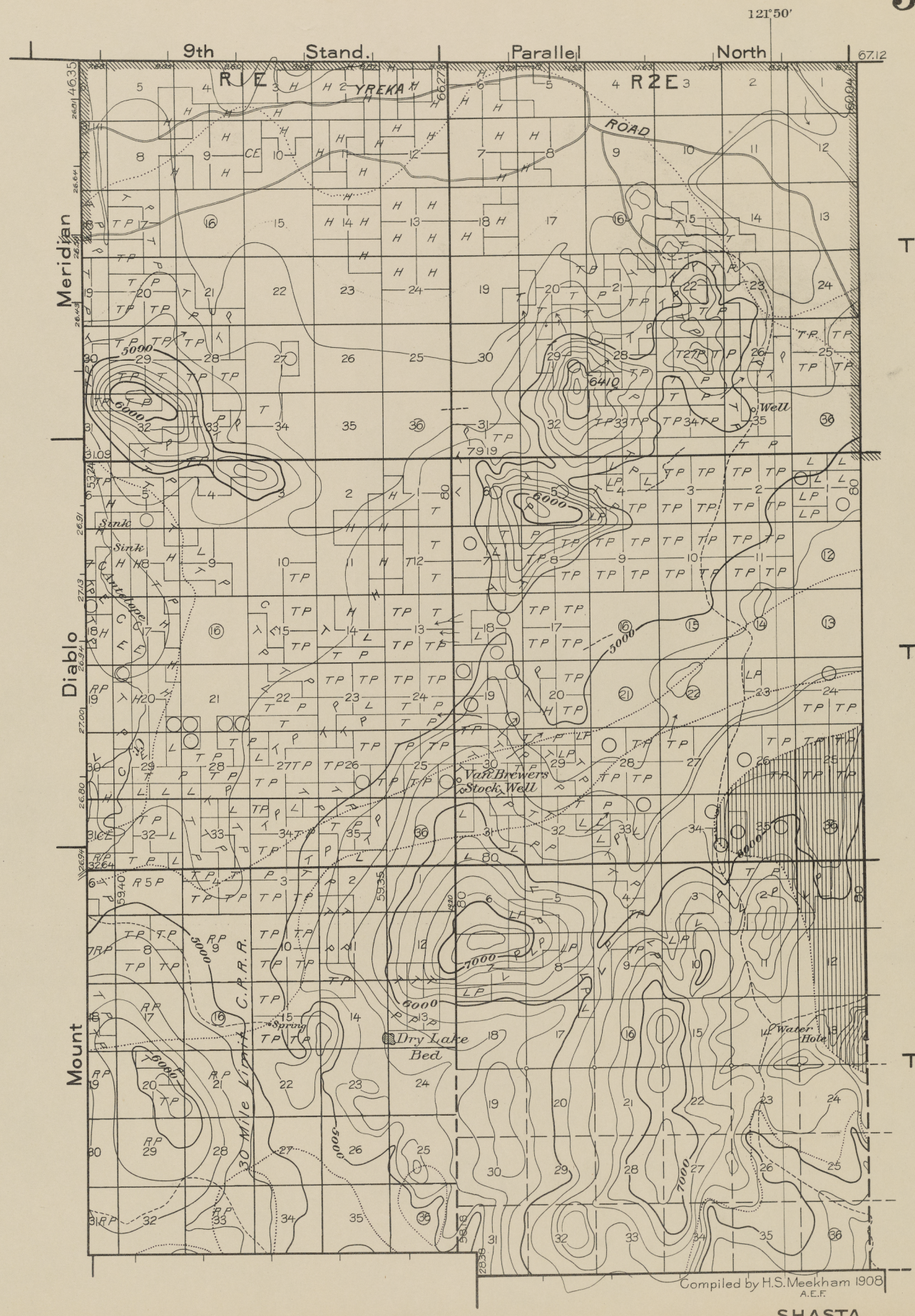

93.56
41°00′
T 36N
T 35N
T 34N
R4W
R3W
High Mt.
5355
2841
Chatterdowe
Par. BOLLIBOKKA
North Fork
MT.
4206
4072
2628
B.M.
1182
Salt
7th Std
Middle Fork
Cr.
2983
4043
3800
4070
3057
3280
2737
2885
3600
Hirz Mt.
Mathles
4483
Campbell
Minnesota
4292 Mt.
Mean Var. 18° E.
RIVER
Town Mt.
4339
2418
Greens
McCLOUD
O'Brien
Allen
Horse Mt.
4040
Bully Hill
Bully Hill Mine
2773
Bailey
B.M.
836
Lor 38
Baird
Fisher
Potter
Lor 37
Iron Mine
Winthrop
Delamar
Salee
Cooper City
Ydalpom
1846
Silverthorn Ferry
Bass Ferry
Ferry
PITT
79.58
78.17
79.75
79.25
78.34
80.57
Compiled by H.S. Meekham 1907
A.E.F.
122°15′
R4W
R3W
SHASTA
MT. DIABLO MERIDIAN

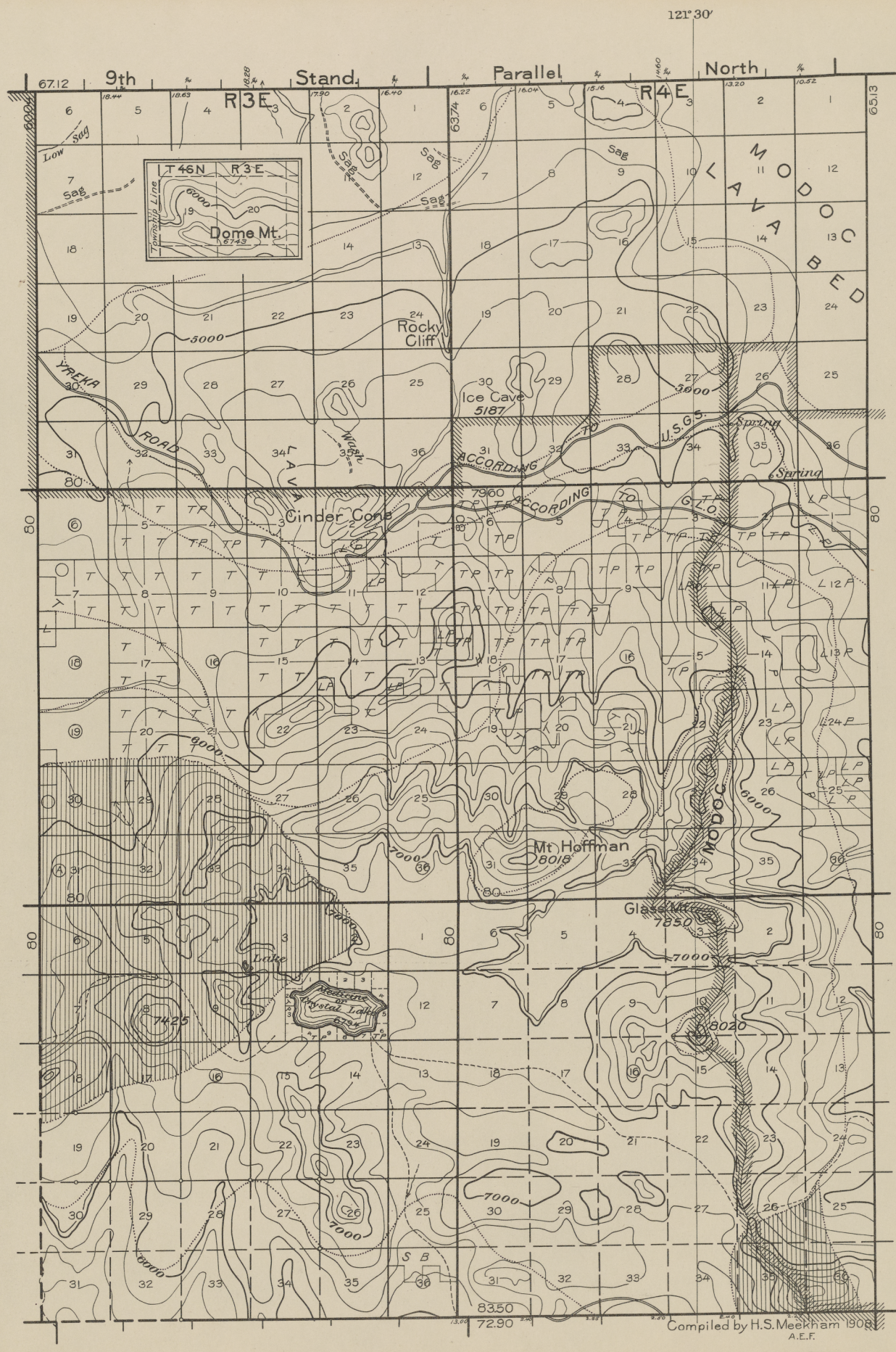

Bagley Mt.
Bagley
B.M. 2780
Iron Canyon
Wagon Road
Big Bend
Horn
Cr.
Cape
Meridian
T 36N
41°00′
Mile
North
Sta.
Par.
7th
R 2W
R 1W
B.M. 1530
Wengler
Reynolds Basin
Roaring
Fork
Diablo
T 35N
Brock Butte
3451
Bluejay Mt.
Devils Rock
Hawkins
Montgomery
RIVER
Winnibulli Mt. 2705
Holcombs
Willow Cr.
FIELD
Round Mt.
Round Mountain
Mount
T 34N
Sage Hen Hill
2490
Sandless
Gulch
Cedar
Laice
Little Cow Cr.
Sugar Loaf
2032
B.M. 1279
E. Cow Cr.
122°00′
Compiled by H.S. Meekham 1907
A.E.F.
SHASTA
MT. DIABLO MERIDIAN
R2W
R1W

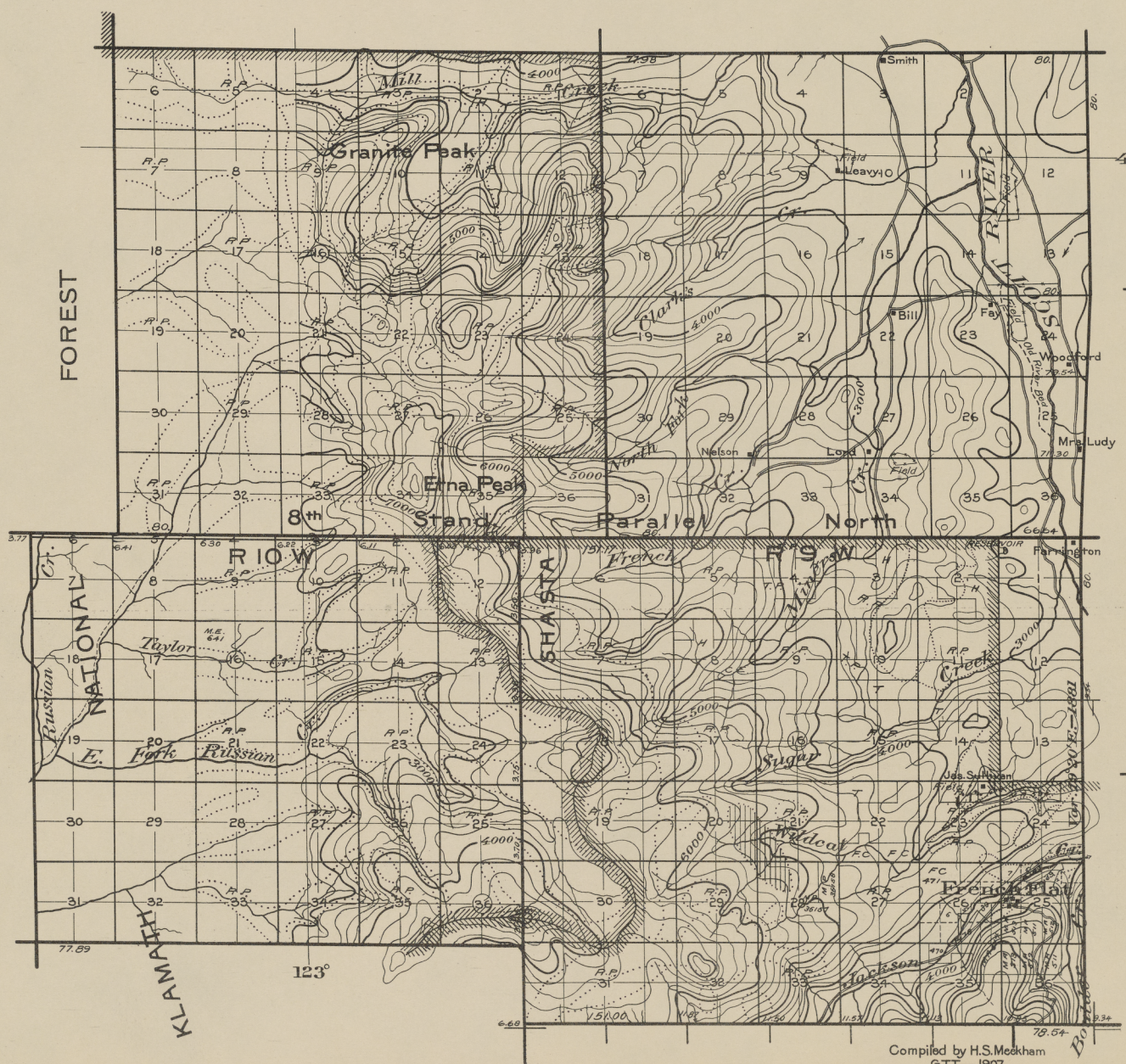

121°45'
41°00'
T36N
T35N
Mount Diablo Meridian
7th Std. Par. North
R1E
R2E
LASSEN
Orris
Meadow
Burgess
Goose Valley
Hatchet Cr.
Hatchet Mtn.
Feather River
C. P. R. R.
Compiled by H.S. Meekham 1907
A.E.F.
SHASTA
MT. DIABLO MERIDIAN

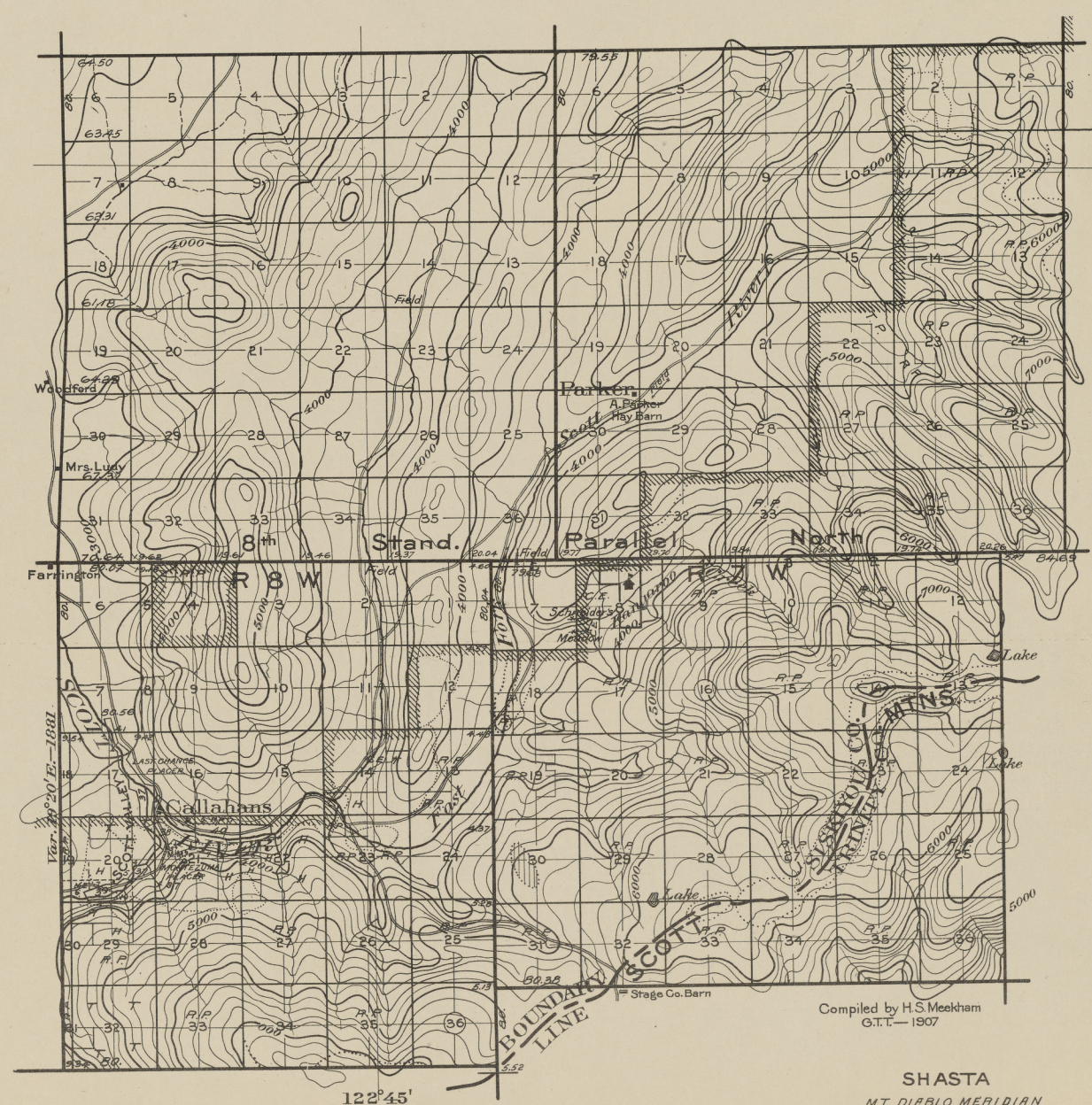

9th Std.
Par. N
R4W
R3W
Cedar Lake
Shasta River
Little Shasta
Soda Spring
Gordons S.M.
Table Rock
3836
To Yreka
Field
Little Shasta
Field
Goose Nest
8447
BULL MEADOW
McIntosh Dairy
41° 45'
T45N
T44N
T43N
Mean Var. 20° E. 1856
OREGON AND PITTS
Spring Branch
Field
Snellings
RIVER ROAD
FALL CITY
SWAMP
5122
GRASS VALLEY
Webbs Sheep Camp
7250
KLAMATH
SHASTA
Barnums
Sheep Rock
YREKA ROAD
Haystack
Black Crater
8650
122° 20'
Compiled by H.S. Meekham. 1907
C.B.N.
R4W
R3W
SHASTA
MOUNT DIABLO MERIDIAN

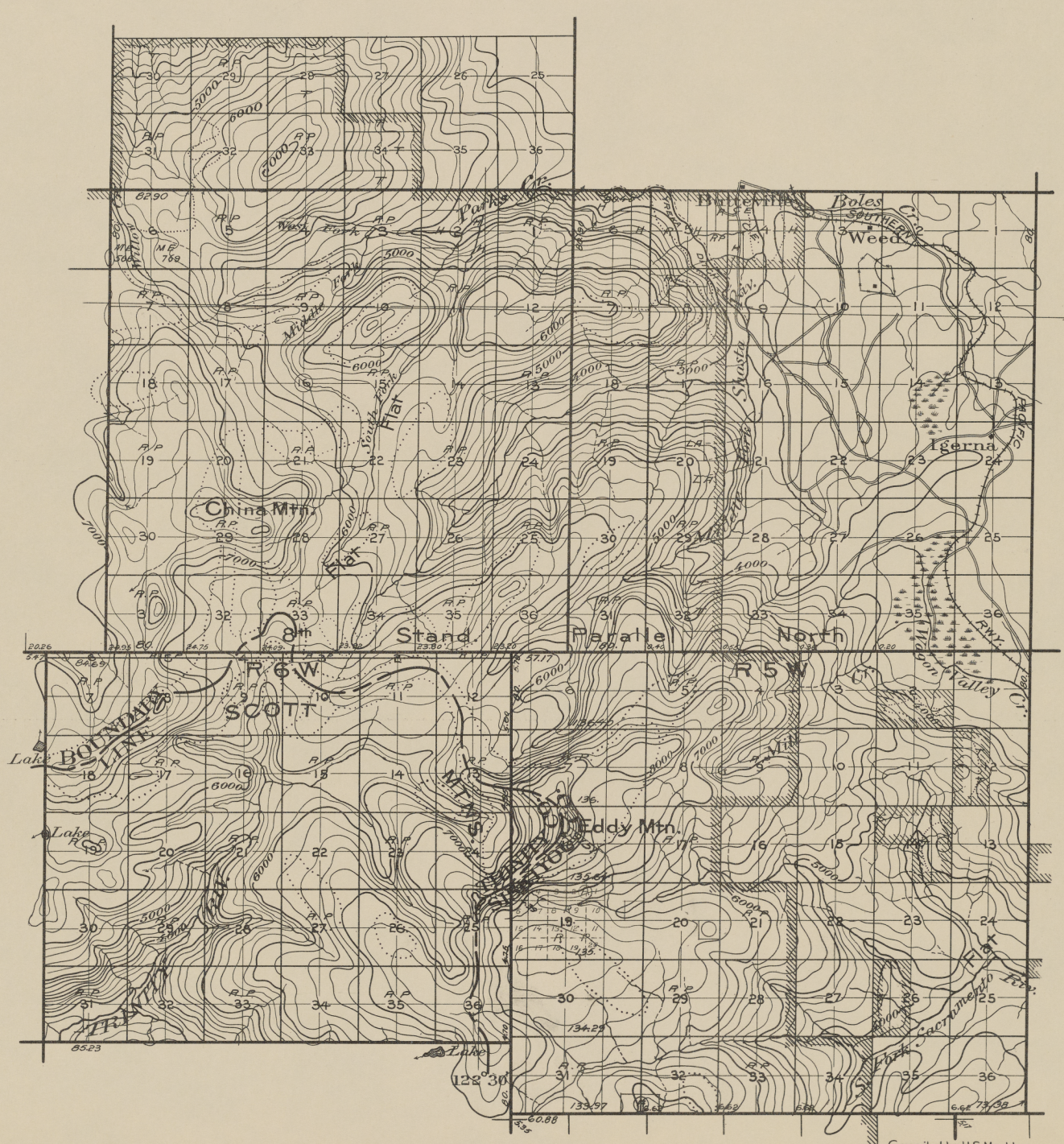

9th Std. Par. N.
R 2 W
R 1 W
41°45'
T 45 N
T 44 N
T 43 N
Mount Diablo Meridian
Burnt Ranch
Parks Cr.
To McIntosh Dairy
Butte Cr.
Little Antelope Cr.
Antelope Cr.
20 Mile Limit
Dairy
White
Porter Cr.
122°00'
Compiled by H.S. Meekham, 1907
C.B.N.
R 2 W
R 1 W
SHASTA
MOUNT DIABLO MERIDIAN

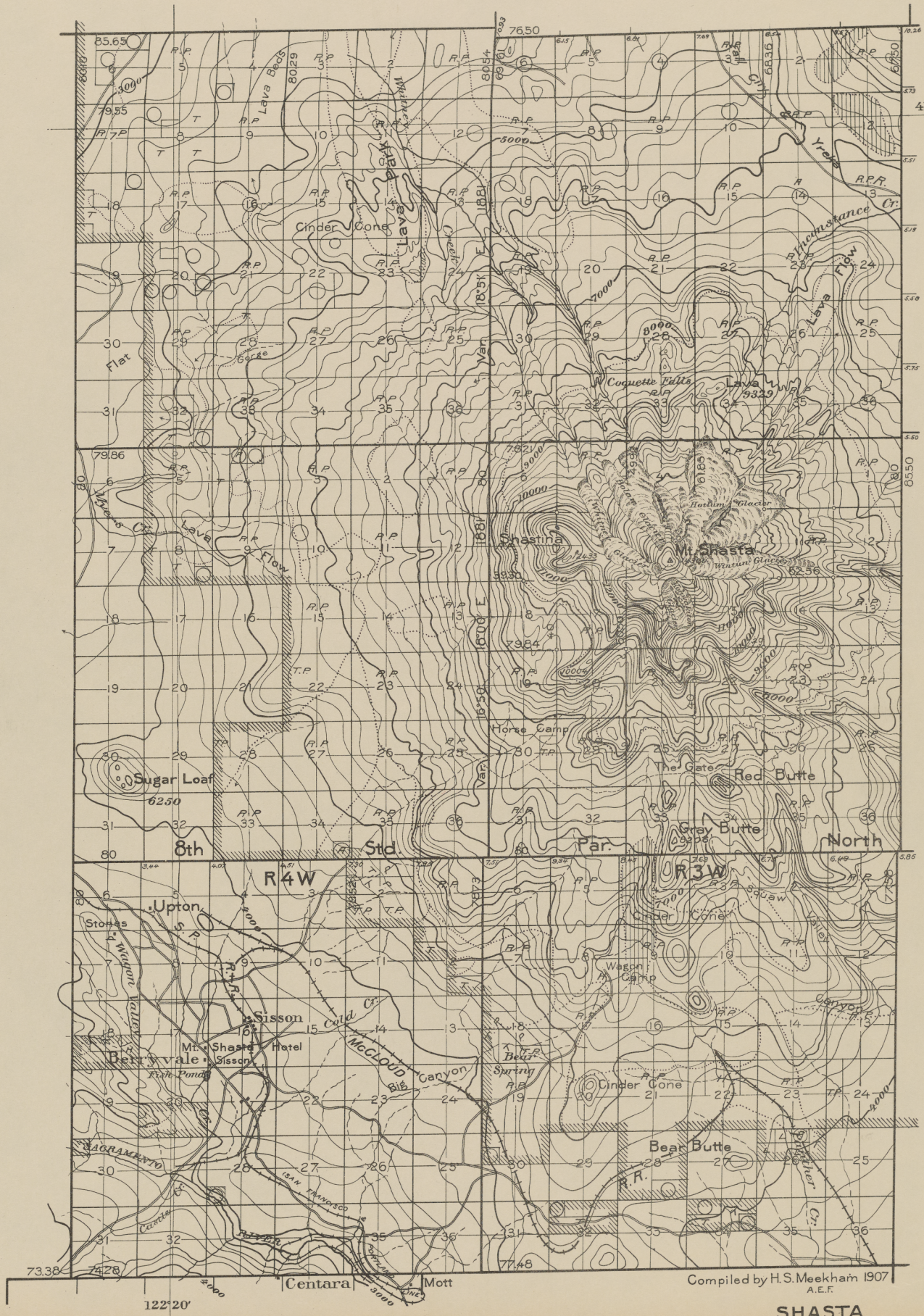

121°50'
9th Stand. Parallel North
67.12
R1E
R2E
YREKA
ROAD
Meridian
Diablo
Mount
T45N
T44N
T43N
Well
Sink
Sink
Antelope
Creek
Van Brewers
Stock Well
Dry Lake
Bed
Spring
Pond
Water
Hole
30 Mile Limit
C.P.R.R.
5000
6000
7000
6410
Compiled by H.S. Meekham 1908
A.E.F.
SHASTA
R1E
R2E
MT. DIABLO MERIDIAN

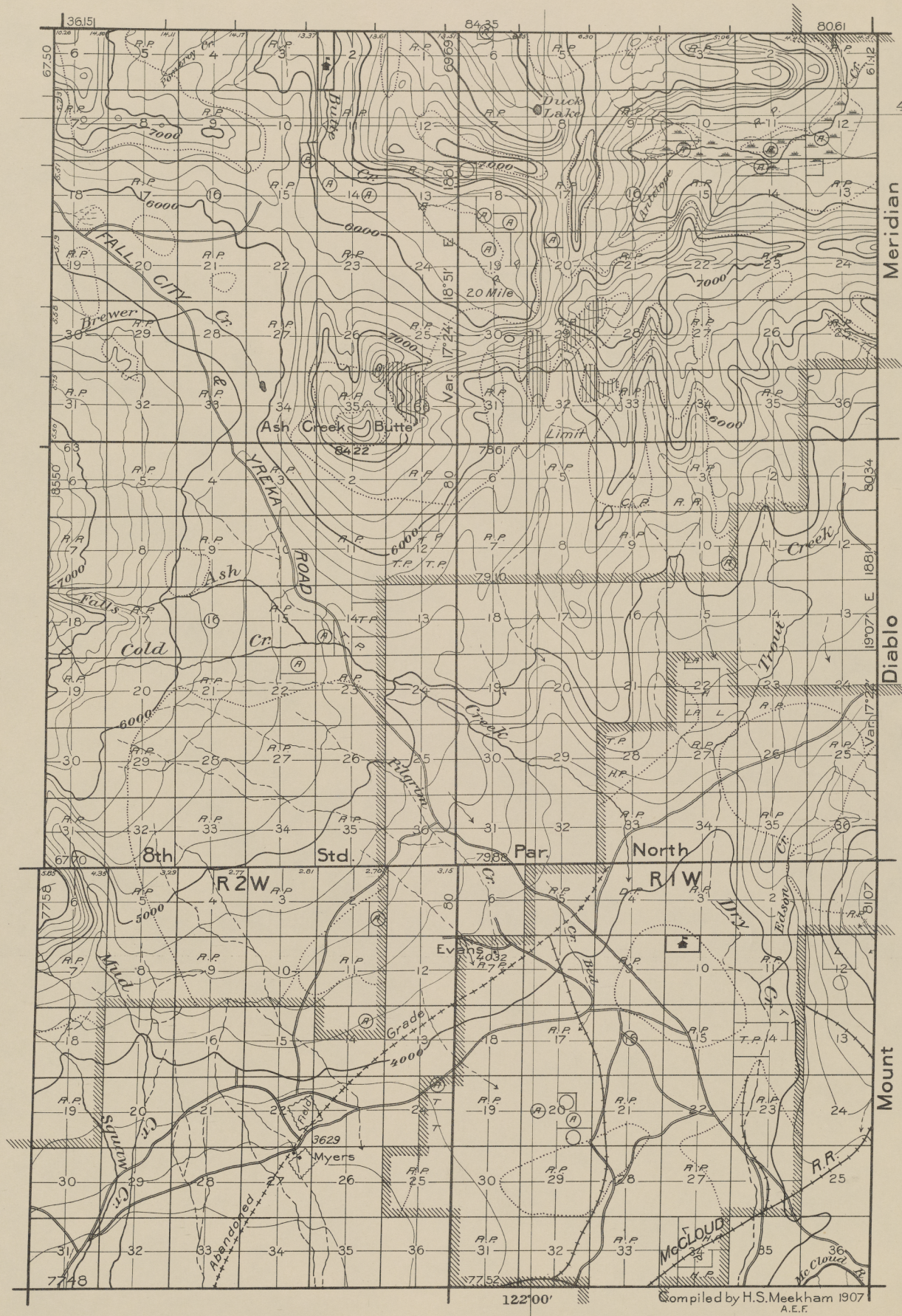

121° 30'
9th Stand. Parallel North
R3E
R4E
T46N R3E
Township Line
Dome Mt.
6743
Low Sag
Sag
Rocky Cliff
Ice Cave
5187
YREKA ROAD
LAVA
Wash
ACCORDING TO G.L.O.
U.S.G.S. Spring
Spring
Cinder Cone
MODOC LAVA BED
Mt Hoffman
8018
Glass Mt.
7850
Lake
Redrock of Crystal Lake
7425
8020
8350
7290
Compiled by H.S. Meekham 1908
A.E.F.
T45N
T44N
T43N
SHASTA
MT. DIABLO MERIDIAN
R3E
R4E

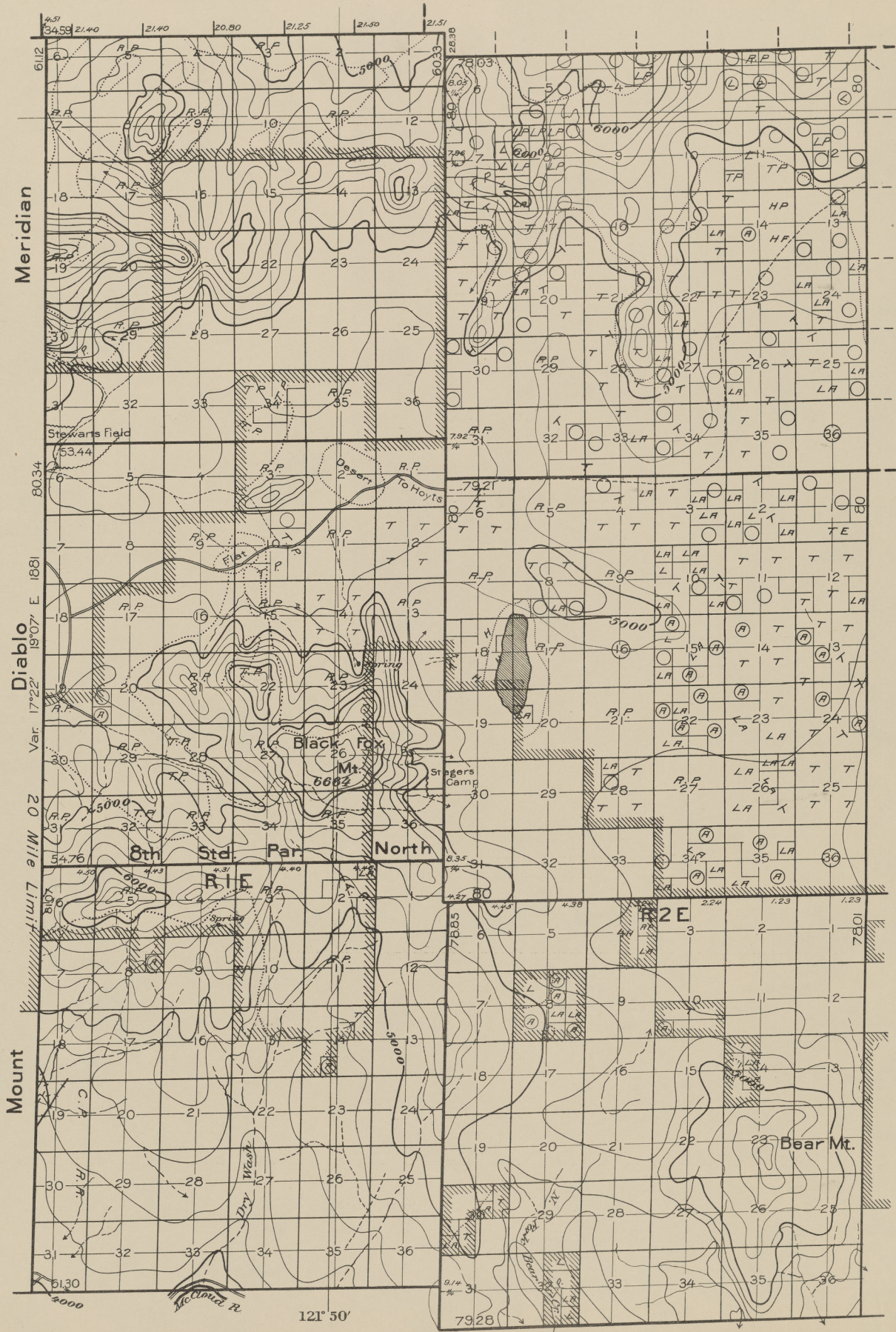

FOREST
NATIONAL
KLAMATH
SHASTA
Granite Peak
Etna Peak
8th Standard Parallel North
Mill Creek
Clark's Fork
North Fork
French Creek
Sugar Creek
Wildcat
E. Fork Russian
Russian
Taylor
Smith
Leavy
Bill
Fay
Woodford
Mrs. Ludy
Nelson
Lord
Farrington
Jas. Sullivan
French Flat
Jackson
Scott RIVER
41°25'
T 41 N
T 40 N
R 10 W
R 9 W
123°
Compiled by H.S. Meekham
G.T.T.— 1907
SHASTA
MT. DIABLO MERIDIAN

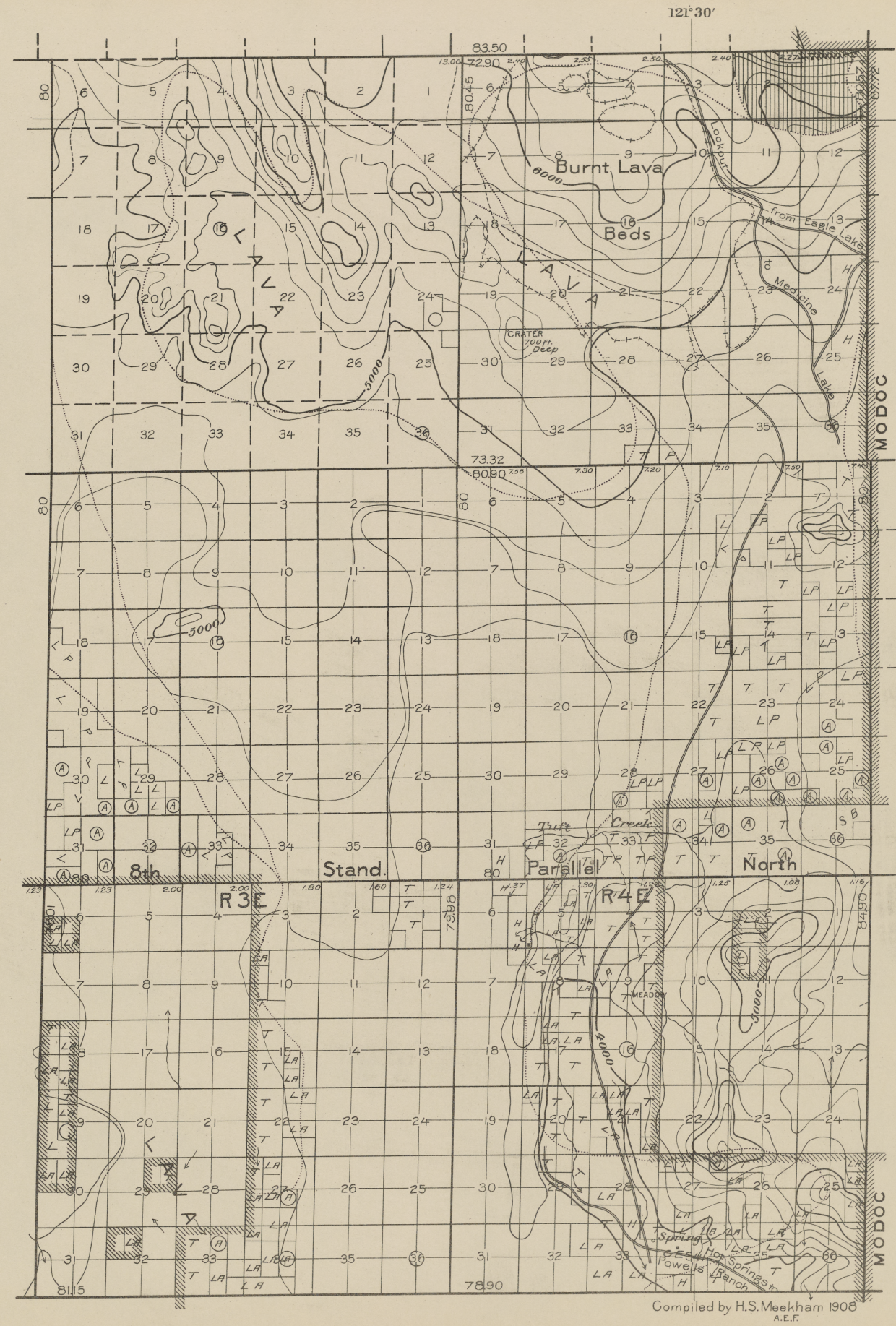

41°25'
T 41 N
T 40 N
122°45'
R 8 W
R 7 W
8th Stand. Parallel North
Farrington
Callahans
Parker
A. Parker Hay Barn
Mrs. Ludy
Woodford
Stage Co. Barn
Lake
Lake
Lake
BOUNDARY LINE
Compiled by H.S. Meekham
G.T.T. — 1907
SHASTA
MT. DIABLO MERIDIAN

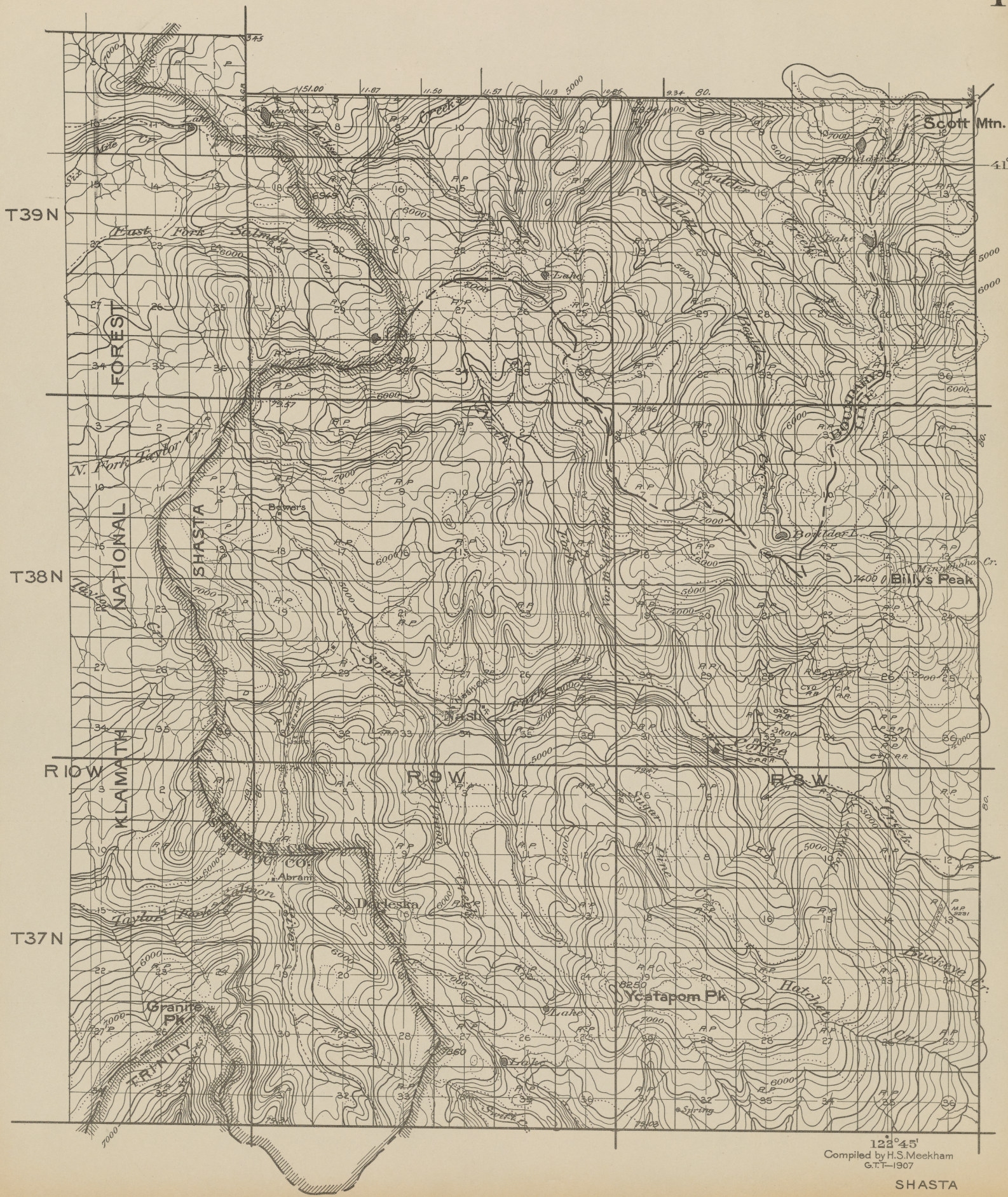

T42N
41°25'
T41N
T40N
R6W
R5W
SCOTT
BOUNDARY LINE
China Mtn.
Eddy Mtn.
Igerna
Weed
Battle Creek
Boles Creek
Parks Creek
Middle Creek
South Fork Flat
Flat
Stand.
Parallel
North
Lake
Lake
Lake
122°30'
Compiled by H.S. Meekham
G.T.T.— 1907
R6W
R5W
SHASTA
MT. DIABLO MERIDIAN

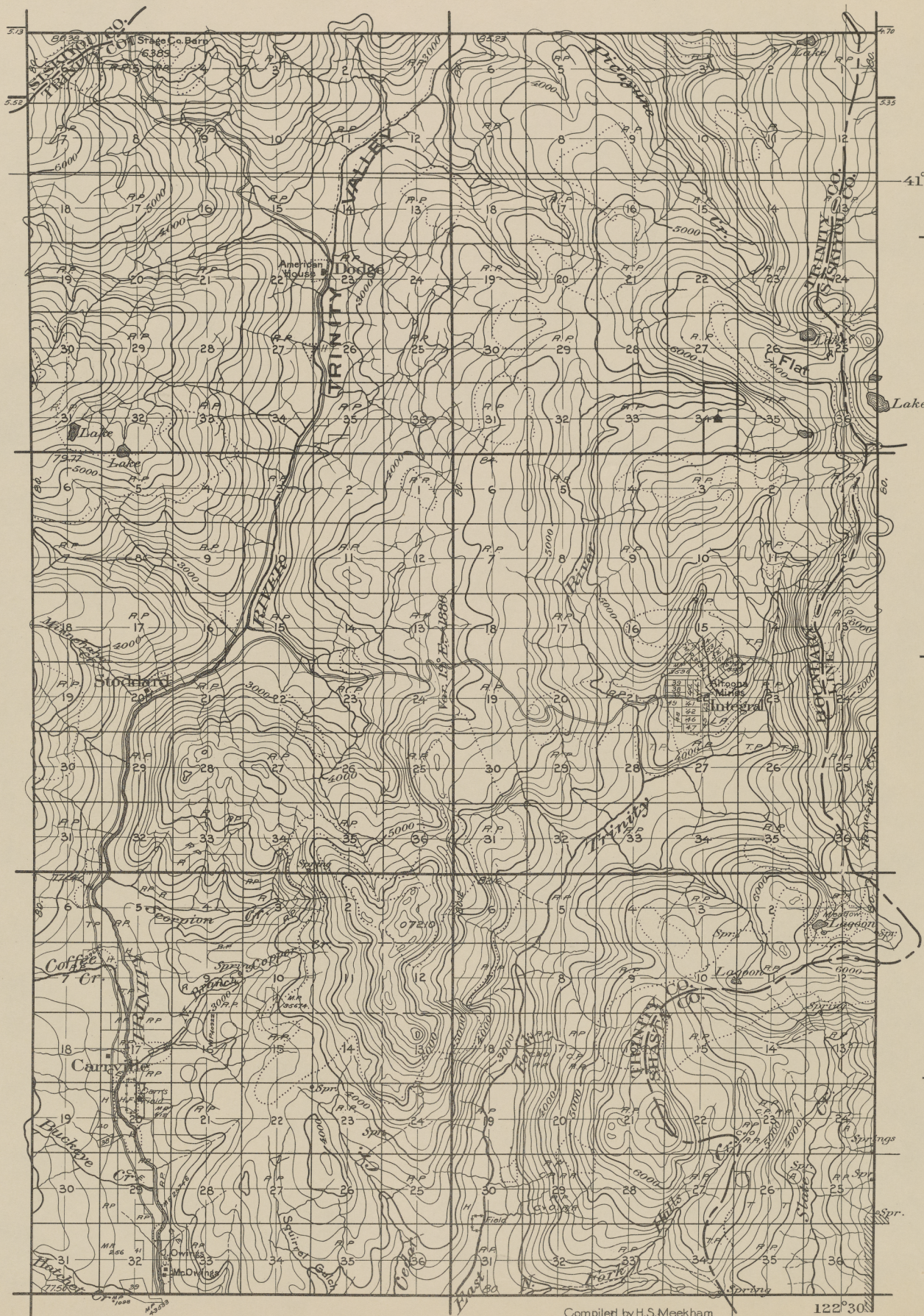

41°30'
T42N
T41N
T40N
R4W
R3W
Lava Beds
Cinder Cone
Lassen Park
Flat
Lava Flow
Coquette Falls
Lava
Thousand Lava Flow
Shastina
Mt. Shasta
Horse Camp
Sugar Loaf
6250
The Gate
Red Butte
Gray Butte
8th Std.
Par.
North
Squaw
Upton
Stonyford
Wagon Valley
Sisson
Mt. Shasta Hotel
Sisson
Berryvale
Cold Creek
McCLOUD
Canyon
Wagon Camp
Bear Spring
Bear Butte
SACRAMENTO
SAN FRANCISCO
Centara
Mott
122°20'
Compiled by H.S. Meekham 1907
A.E.F.
SHASTA
MT. DIABLO MERIDIAN

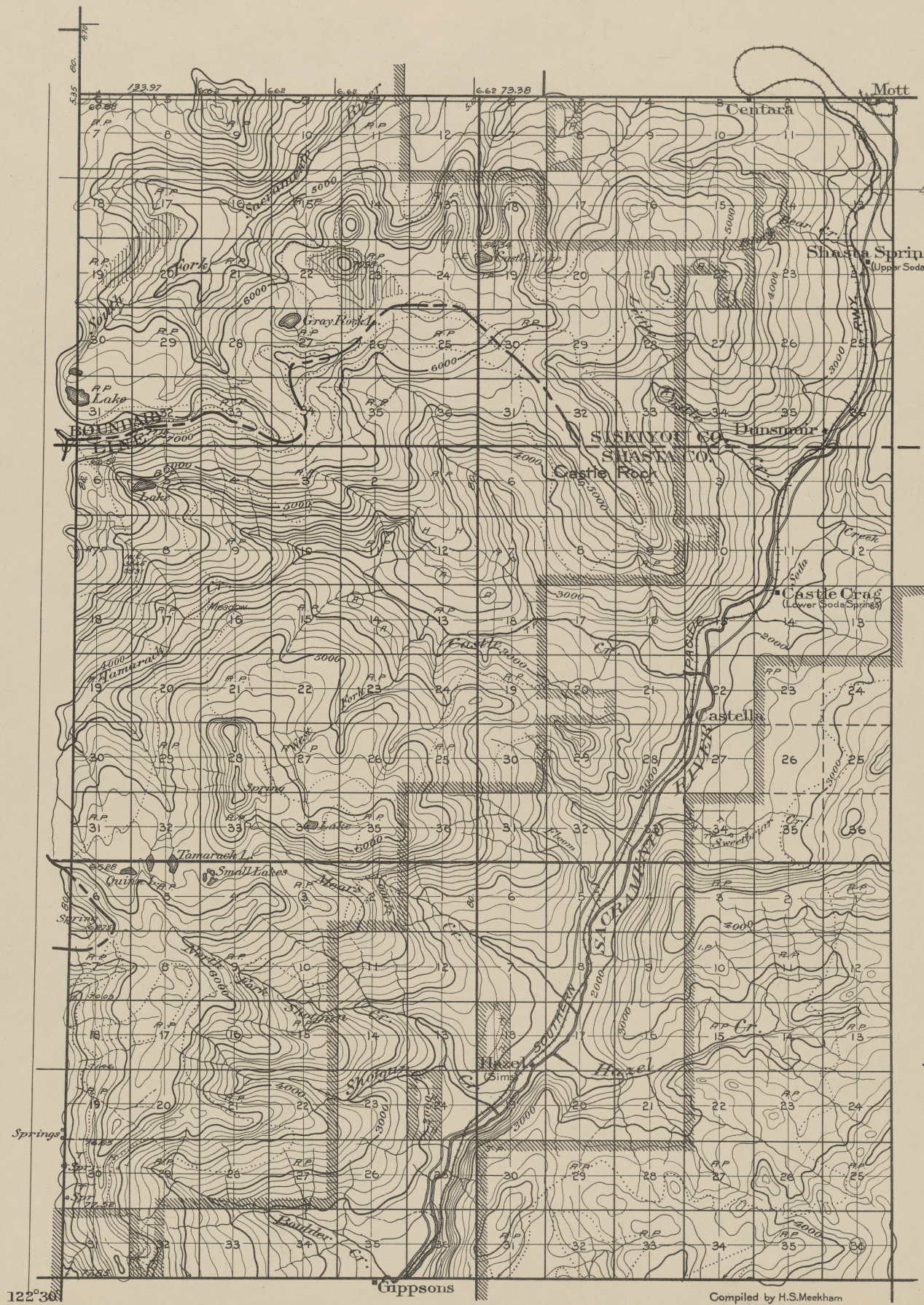

36.15
84.35
80.61
41°30'
Meridian
T42N
Diablo
T41N
Mount
T40N
R2W
R1W
Butte
Duck Lake
Antelope
FALL CITY
Brewer
Ash Creek Butte
Var. 17° 22'
20 Mile
Limit
YREKA ROAD
Ash
Falls
Cold
Cr.
Trout
Creek
Pilgrim
8th Std. Par. North
Evans
Mud
Grade
Myers
Abandoned
McCLOUD
Dry
Edson
Bird
R.R.
122.00'
Compiled by H.S. Meekham 1907
A.E.F.
SHASTA
MT. DIABLO MERIDIAN


Mount Diablo Meridian
20 Mile Limit
Var. 17°22' E 1881 19°07' E
41°30'
T42N
T41N
T40N
R1E
R2E
Stewarts Field
Desert To Hoyts
Black Fox Mt. 6664
Stagers Camp
8th Std. Par. North
Spring
Dry Wash
McCloud R.
Bear Mt.
121° 50'
Compiled by H.S. Meekham 1907
A.E.F.
SHASTA
MT. DIABLO MERIDIAN

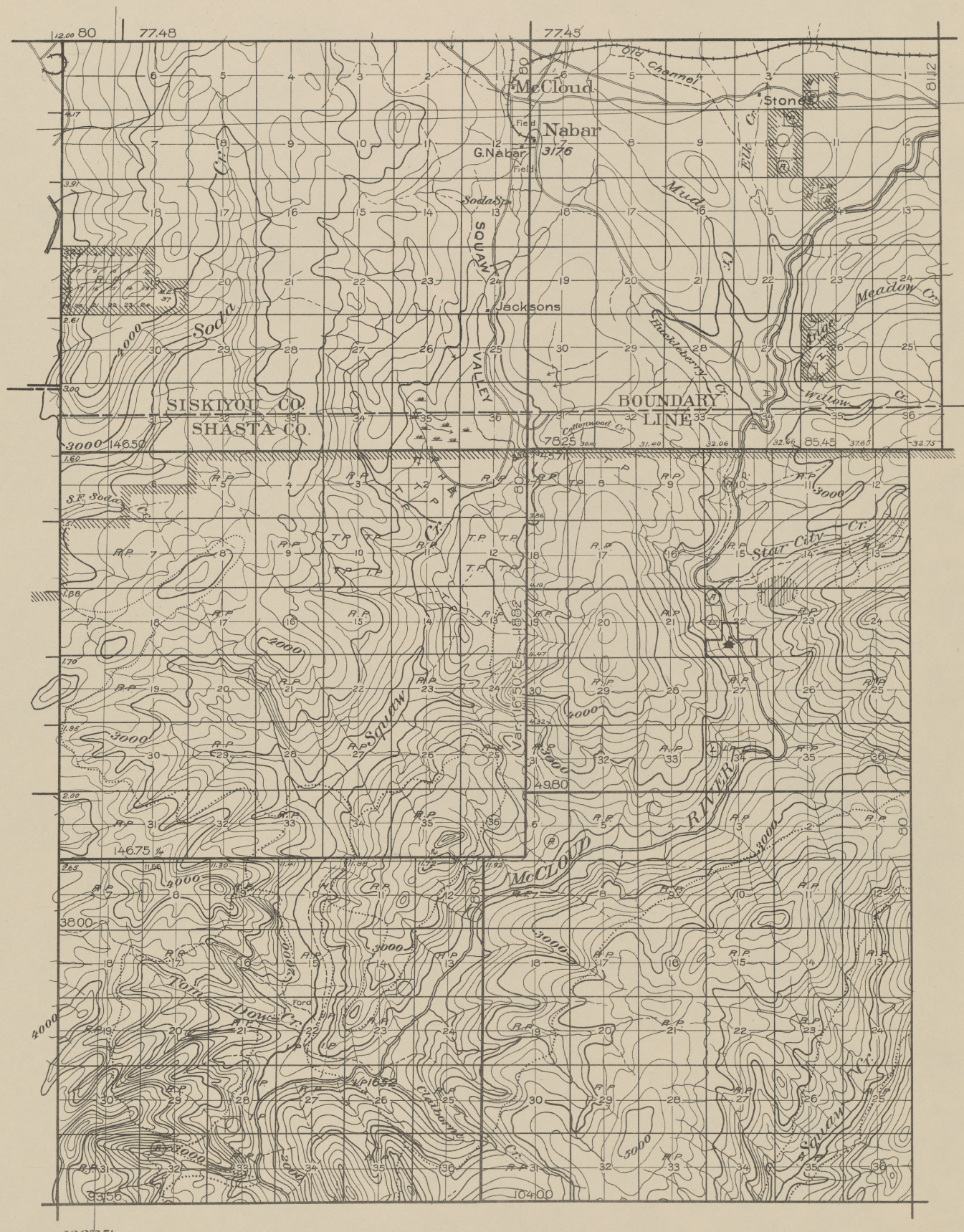

121°30'
41°30'
T42N
T41N
T40N
R3E
R4E
MODOC
MODOC
Burnt Lava
Beds
LAVA
LAVA
Lookout
From Eagle Lake
to Medicine
Lake
CRATER
700 ft.
Deep
5000
6000
Tuft
Creek
8th
Stand.
Parallel
North
MEADOW
Spring
Hot Springs in
Powells
Ranch
83.50
72.90
80.45
73.32
80.90
78.90
81.15
Compiled by H.S. Meekham 1908
A.E.F.
SHASTA
MT. DIABLO MERIDIAN


Scott Mtn.
41°15'
T39N
T38N
R10W
T37N
KLAMATH NATIONAL FOREST
SHASTA
TRINITY
East Fork Salmon River
N. Fork Taylor Cr.
Jackson L.
Boulder L.
Billy's Peak
Bowers
Abram
Dodeskin
Ycatapom Pk
Granite Pk
Lake
Spring
Taylor Park
Hotelete Cr.
122°45'
Compiled by H.S. Meekham
G.T.T—1907
SHASTA
MT. DIABLO MERIDIAN


SISKIYOU CO.
TRINITY CO.
Stage Co. Barn
6385
TRINITY VALLEY
Dodge
American House
Trinity
Lake
Flat
Lake
Lake
Lake
41°15'
T39N
Stoddard
Mine
Integral
Mines
Trinity
Trinity
Coffee Cr.
Spring
Copper
Ranch
Camville
Buckeye Cr.
Squirrel Creek
Hatchet Cr.
Lagoon
Springs
Fork
Compiled by H.S. Meekham
G.T.T.—1907
122°30'
T38N
T37N
R7W
R6W
SHASTA
MT. DIABLO MERIDIAN

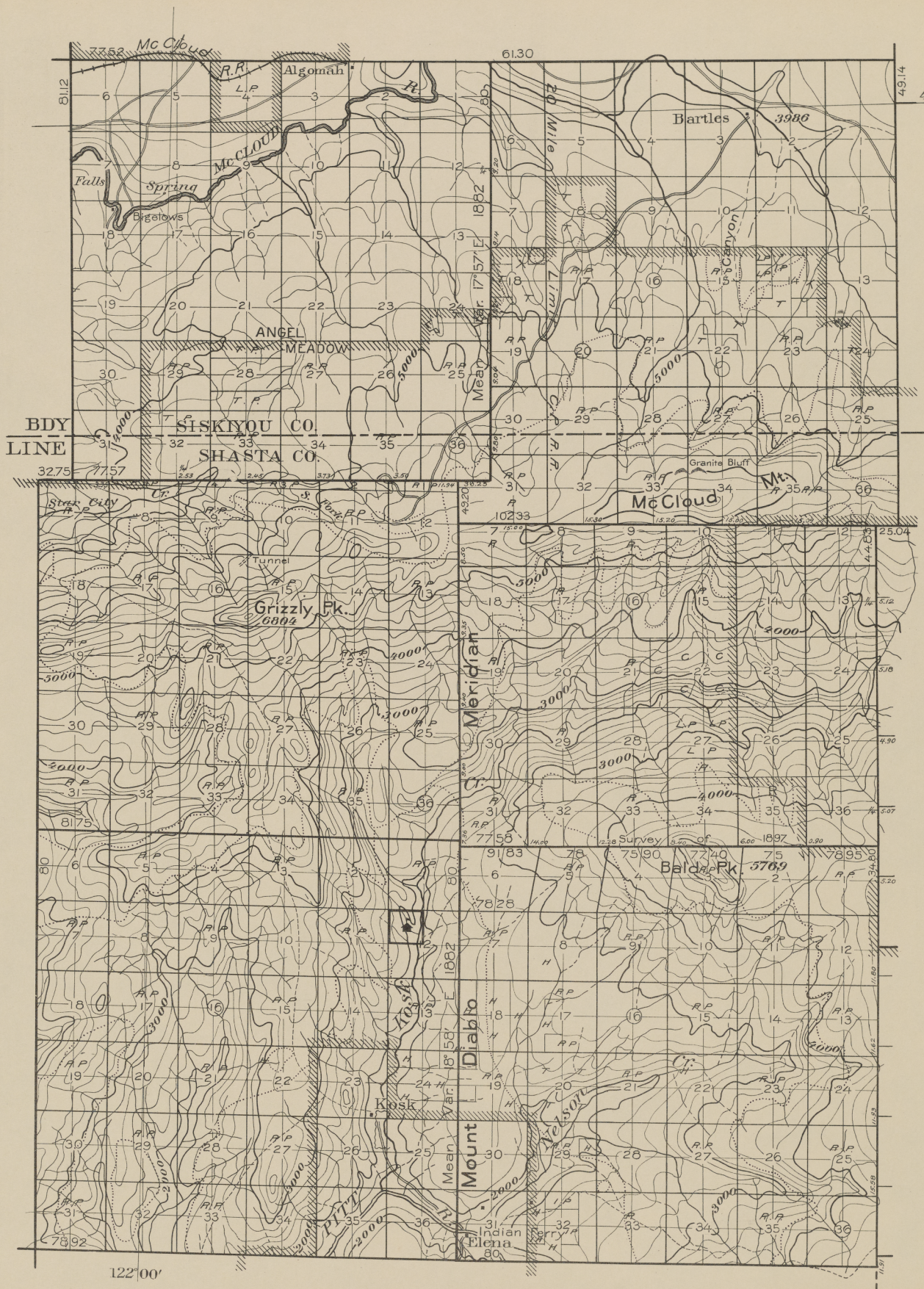


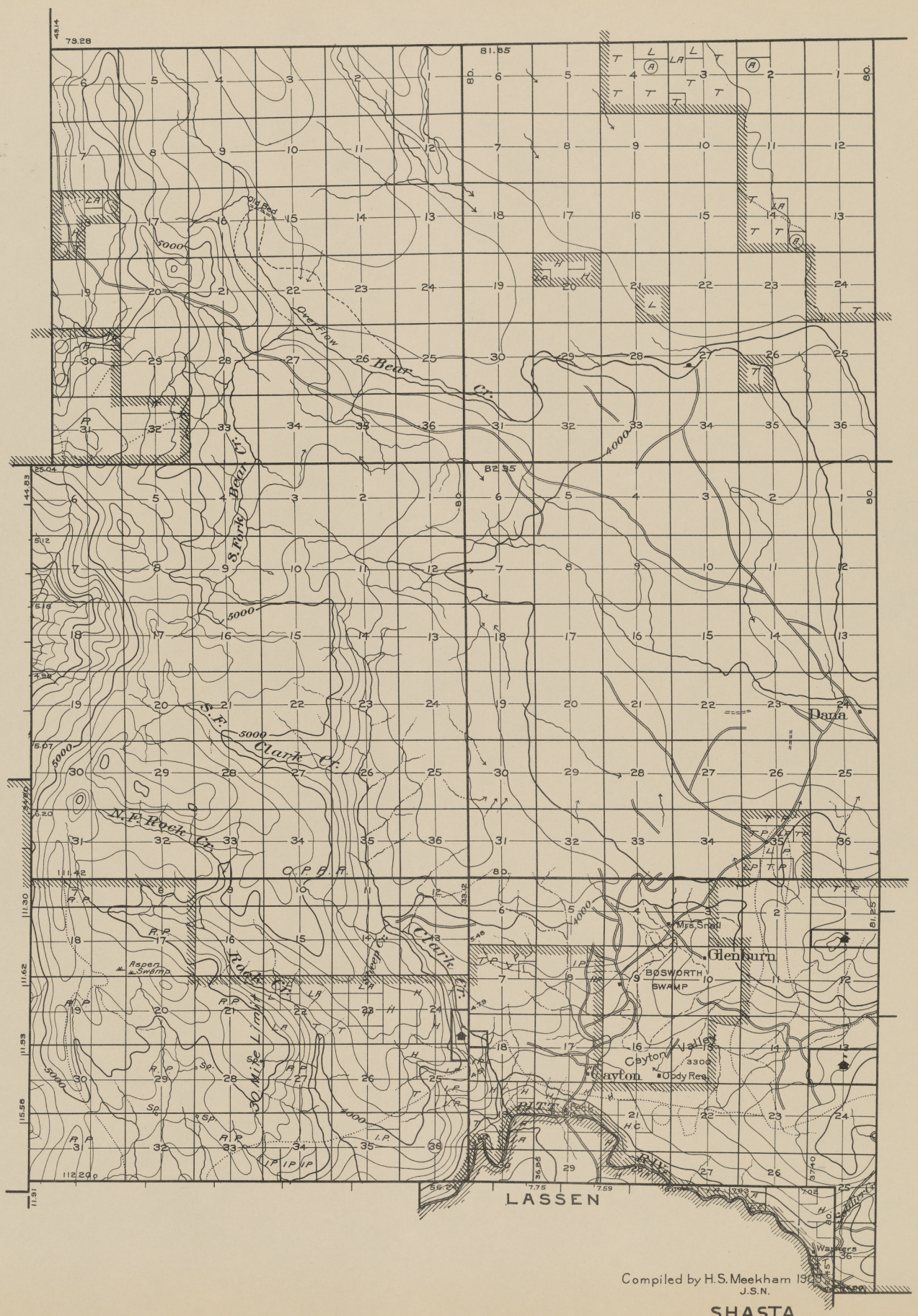
Compiled by H.S. Meekham
G.T.T.—1907

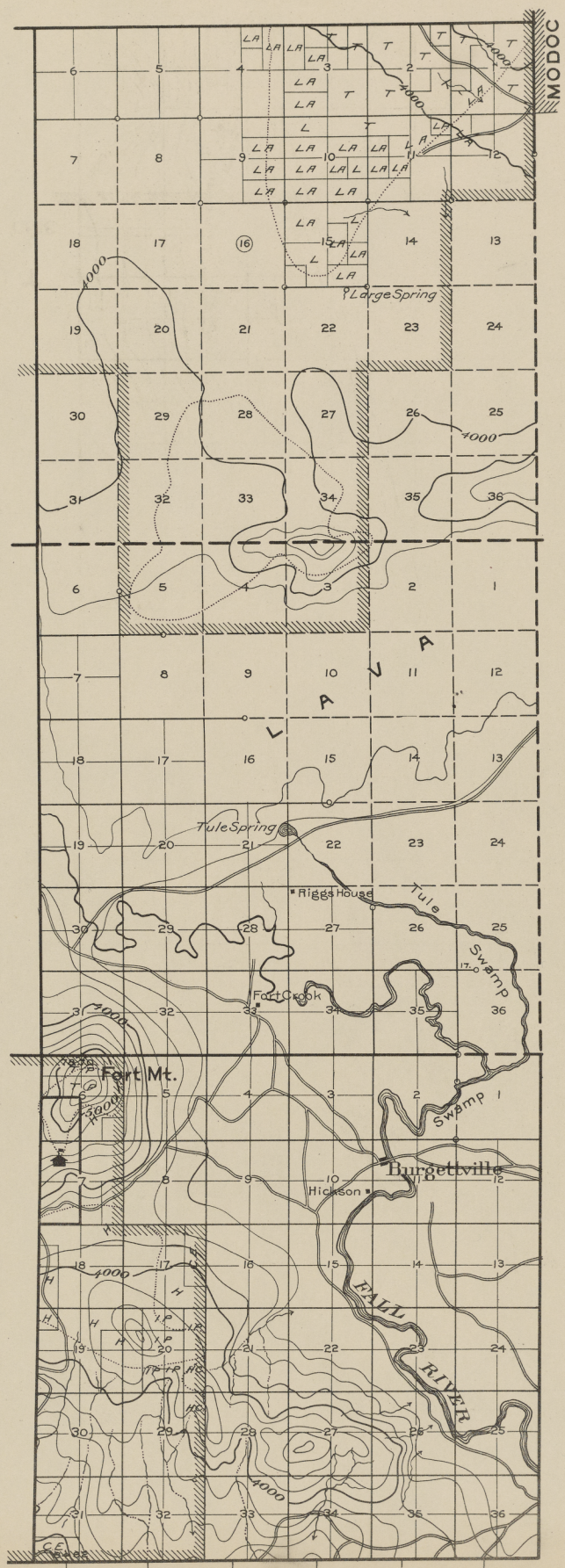


Compiled by H.S. Meekham 1907
A.E.F.

SHASTA
MT. DIABLO MERIDIAN


Mc Cloud
R.R.
Algomah
Bartles
3986
Falls
Spring
McCLOUD
Edgetowns
Mile
Canyon
ANGEL
MEADOW
Mean Var. 17°57' E.
1882
BDY
LINE
SISKIYOU CO.
SHASTA CO.
Granite Bluff
Mt.
Mc Cloud
Star City
Tunnel
Grizzly Pk.
6804
Meridian
Survey of 1897
Bald Pk.
5769
Diablo
Kosk
Mean Var. 18°58' E. 1882
Mount
Indian Ferry
Elena
PIT
122°00'
T 39N
T 38N
T 37N
41°15'
R 1 W
R 1 E
SHASTA
MT. DIABLO MERIDIAN
Compiled by H.S. Meekham 1907
A.E.F.


T39 N
T38 N
T37 N
R2E
R3E
Bear Cr.
Overflow
S. Fork Bear Cr.
S. F. Clark Cr.
N. F. Rock Cr.
O. P. R. R.
Clark Cr.
Ridge Rd.
Dana
Mrs. Snell
Glenburn
BOSWORTH SWAMP
Aspen Swamp
Clayton
Clayton Valley
Obdy Res.
Pit Pit Res.
Walkers
LASSEN
SHASTA
MT. DIABLO MERIDIAN
Compiled by H.S. Meekham 19
J.S.N.



T39N

T38N

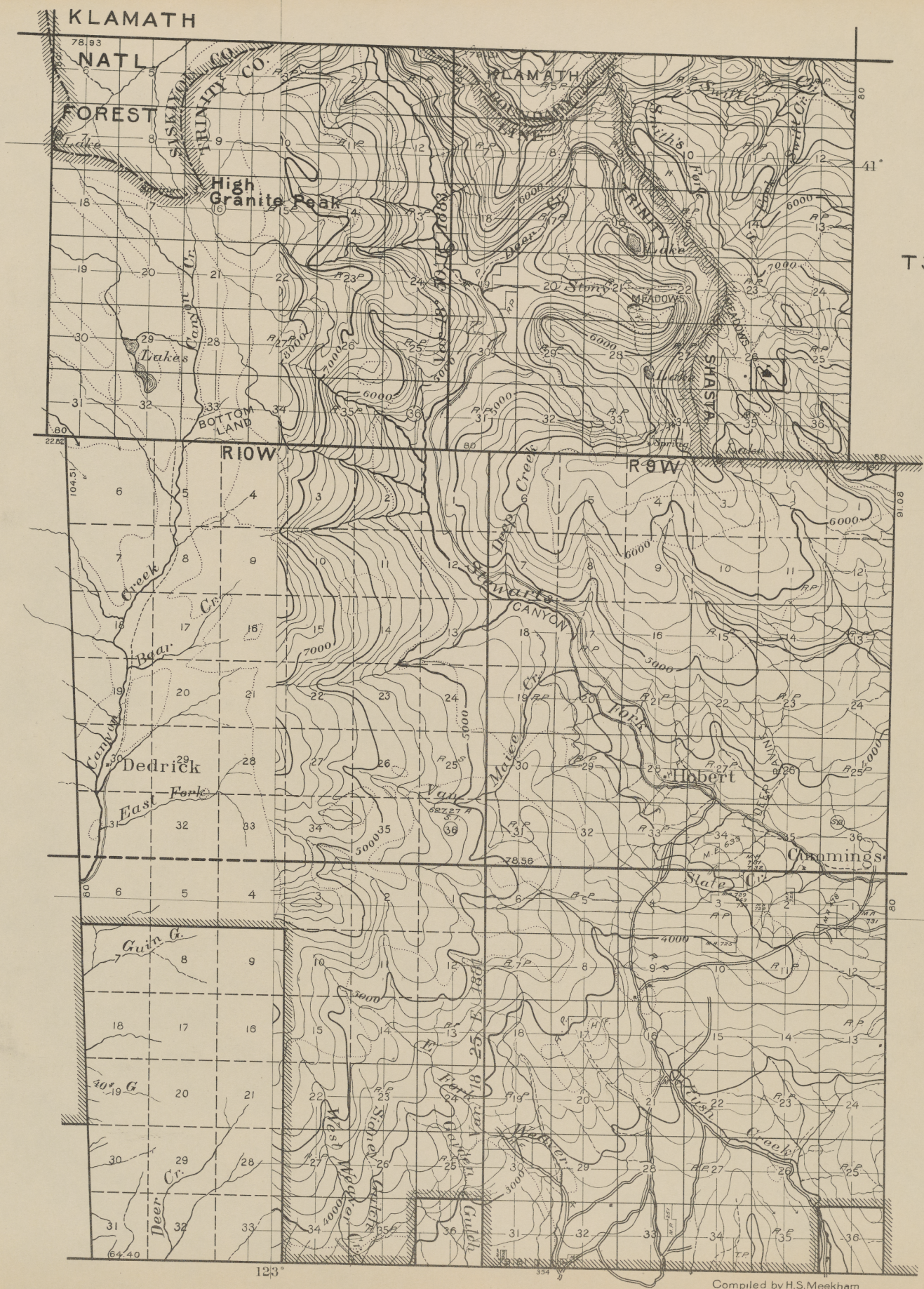
T37N

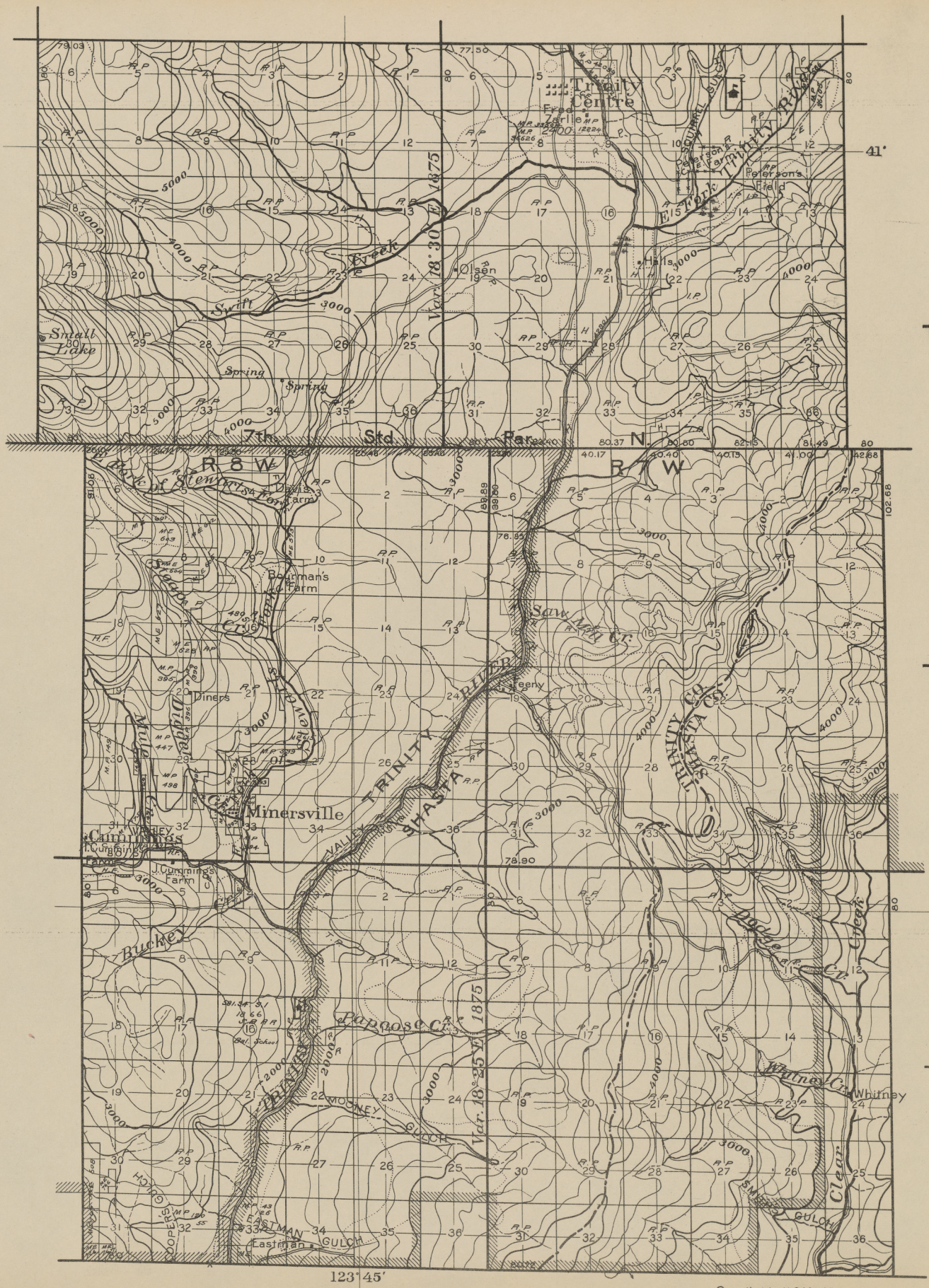
R4E

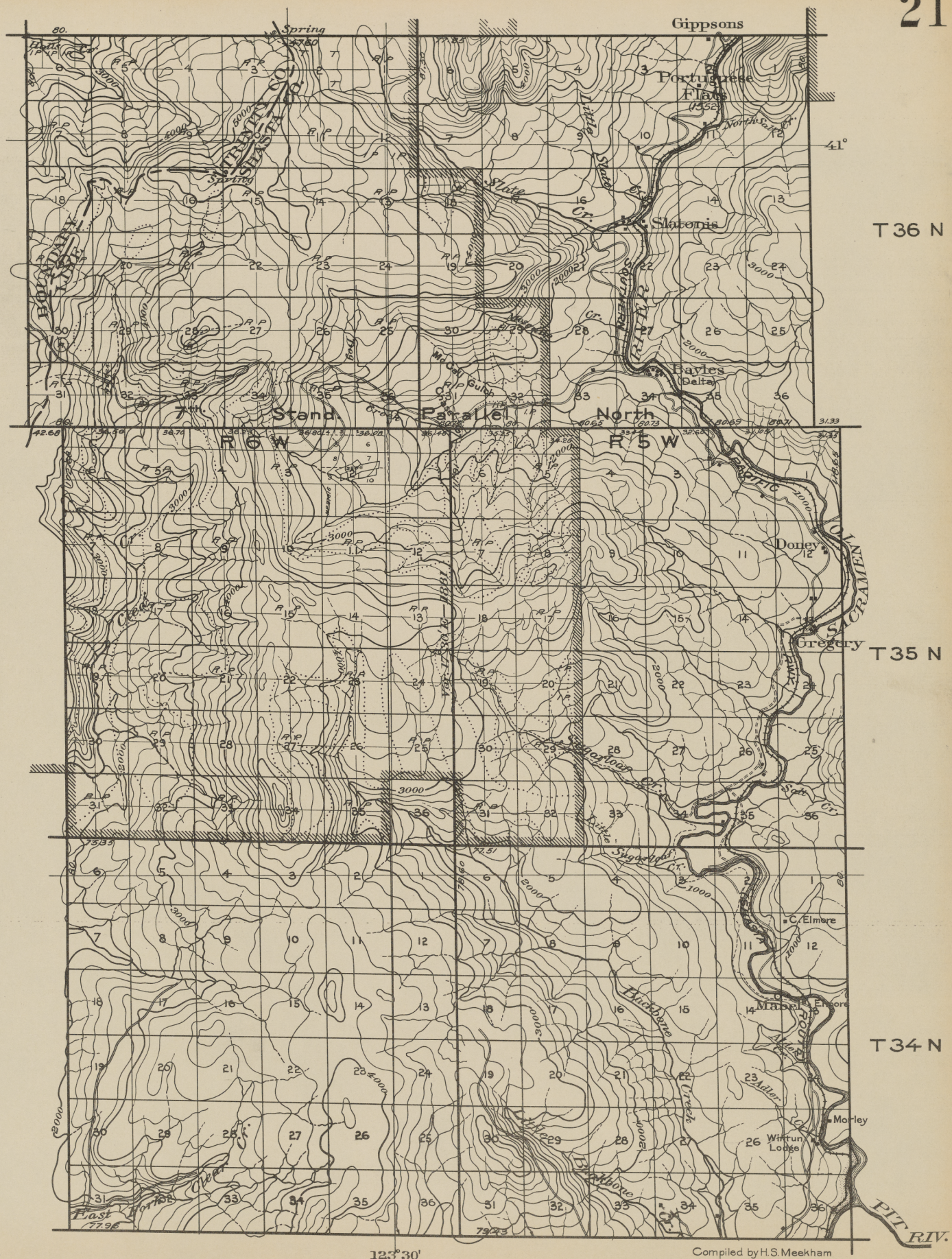
Compiled by H.S. Meekham 1909
J.S.N.

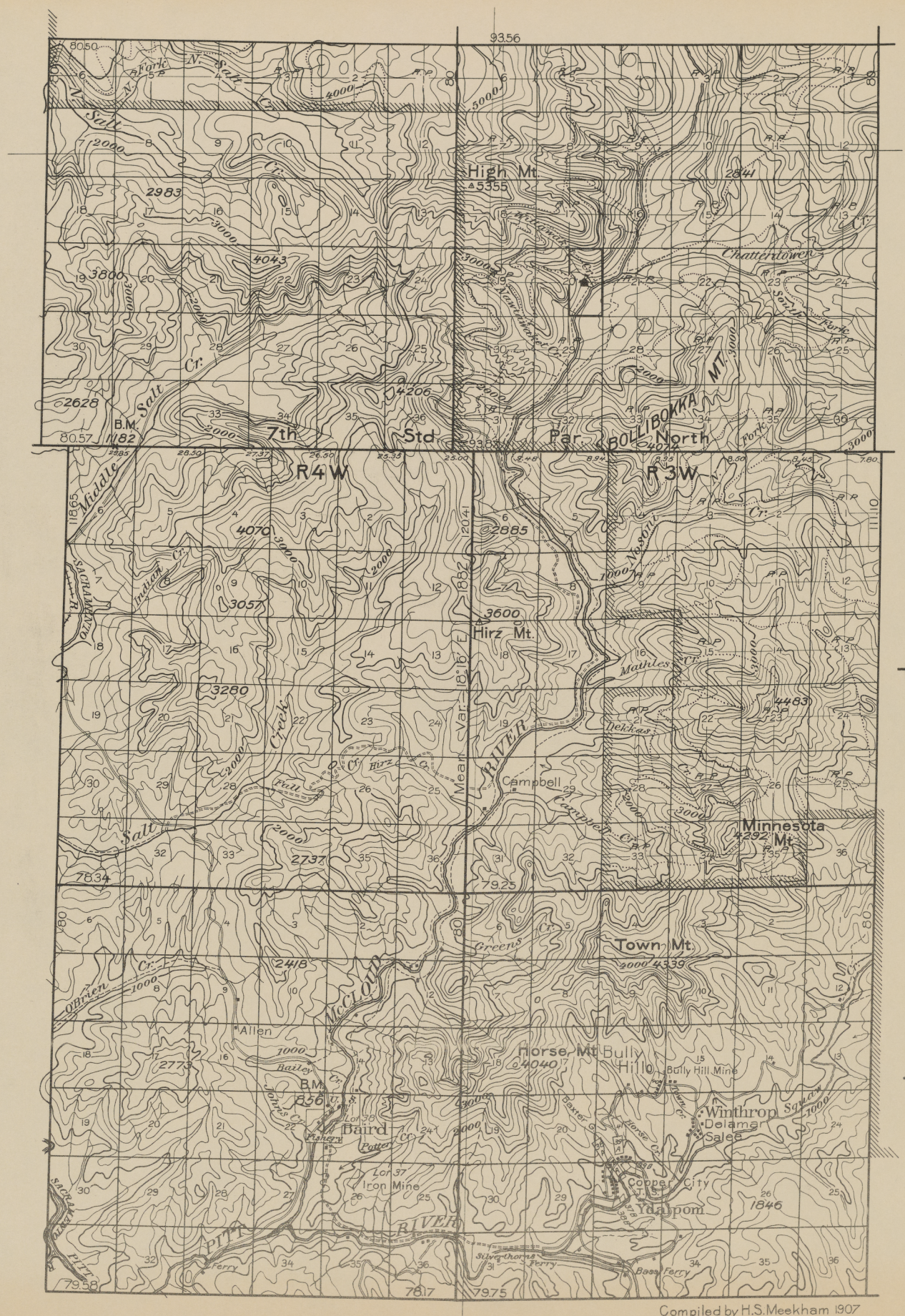
SHASTA

MT. DIABLO MERIDIAN

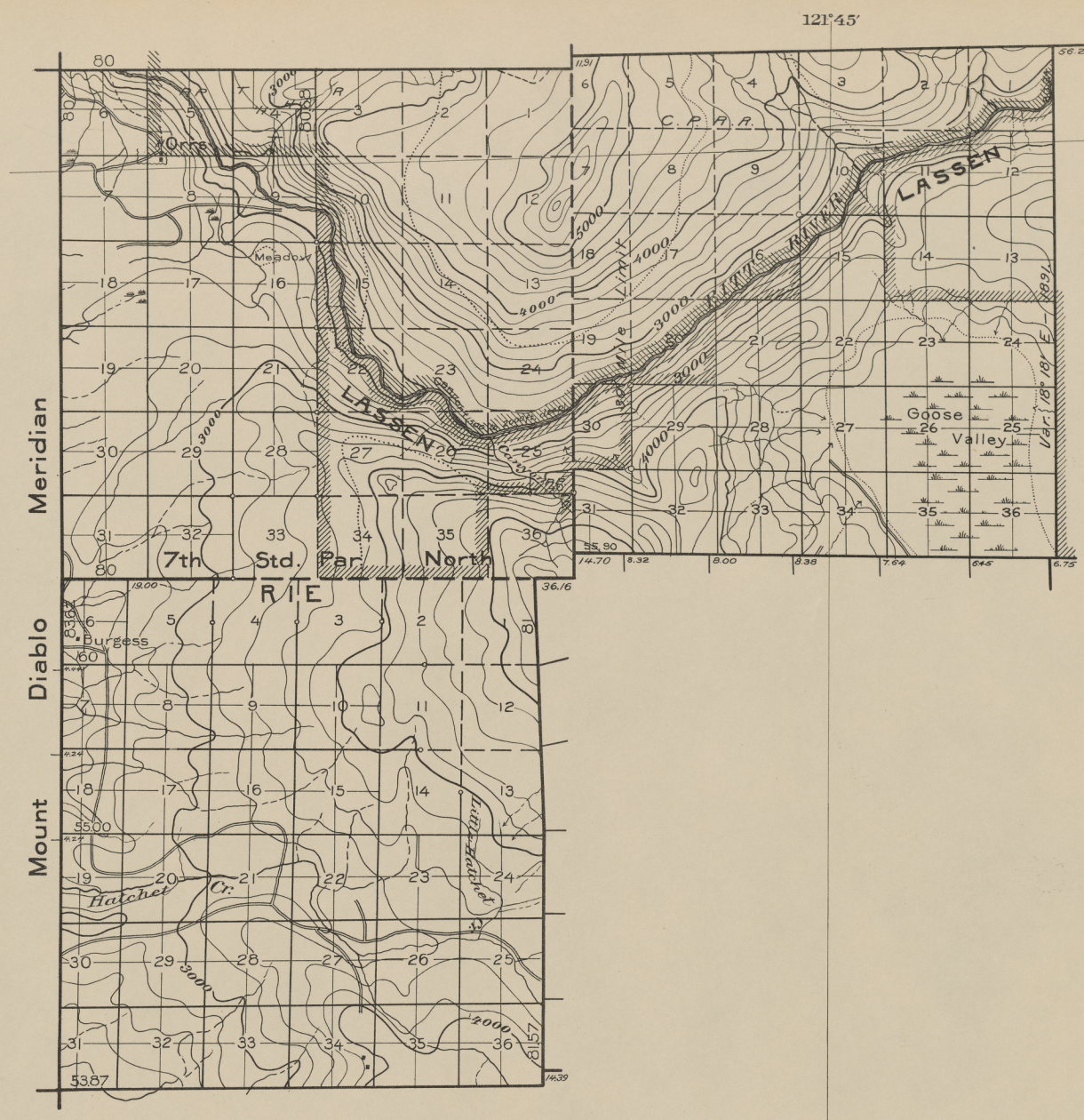

KLAMATH
NATL
FOREST
TRINITY CO.
SISKIYOU CO.
KLAMATH
SHASTA
TRINITY
High Granite Peak
Trinity Lake
Stuarts Fork
Swift Cr.
Deer Cr.
Stony Meadows
Lake
Spring
Lake
Takes
Canyon Cr.
BOTTOM LAND
R10W
R9W
T36N
T35N
T34N
Deep Creek
Stewarts CANYON
Bear Cr.
Canyon Creek
Dedrick
East Fork
Van Matee Cr.
North Fork
Hobert
Cummings
Slate Cr.
Guin G.
Deer Cr.
West Weaver Cr.
Weaver Creek
Rush Creek
41°
123°
Compiled by H.S. Meekham
C.B.N.—1907
SHASTA
R9W MT. DIABLO MERIDIAN
R10W


Trinity Centre
Free's Bar
Zarlie
Peterson's Field
E. Fork Trinity River
Var. 18° 30' E. 1875
Small Lake
Spring
Spring
7th Std. Par.
N.
R 8 W
R 7 W
T 36 N
T 35 N
T 34 N
E. Fork of Stewart's Fork
Bourman's Farm
Slagera Cr.
Diggle Creek
Mule Creek
Diners
Ferry
Saw Mill Cr.
TRINITY
SHASTA
Minersville
Cummings
J. Cummings Farm
Buckey
Papoose Cr.
Var. 18° 25' E. 1875
Whitney Cr.
Whitney
Clear Creek
MOONEY GULCH
HOGG
COOPER'S
EASTMAN GULCH
Eastman
123° 45'
Compiled by H.S. Meekham
C.B.N.—1907
SHASTA
MT. DIABLO MERIDIAN
R 8 W
R 7 W


Gippsons
Portuguese Flats
Slatonis
Bayles (Delta)
Doney
Gregory
C. Elmore
Morley
Winfun Lodge
Spring
Mt. Shasta
Boundary Line
7th. Stand. Parallel North
Little Stasta R.
Stasta R.
Sacramento R.
Pit R.
Adler Creek
Buckhorn Creek
Backbone Creek
Sugarloaf Cr.
Dibble Creek
Mud Creek
Gulch
Pacific
Oregon
R 6 W
R 5 W
T 36 N
T 35 N
T 34 N
41°
123°30'
Compiled by H.S. Meekham
G.T.T.–1907
R 6 W
R 5 W
SHASTA
MT. DIABLO MERIDIAN


93.56
41°00′
T 36N
T 35N
T 34N
R4W
R3W
High Mt.
△5355
2841
Chatterdown
Mt.
Par.
BOLLIBOKKA
North
Fork
4012
7th
Std.
B.M.
1182
80.57
93.88
Middle
Salt
R.
Indian
Cr.
4070
3057
3600
Hirz Mt.
1882
Mean Var. 18.15 E.
Mathles
Dekkas
4483
Campbell
Creek
Hirz
Cr.
Trail
Salt
2737
78.34
79.25
Minnesota
4292 Mt.
Greens
Cr.
Town Mt.
4339
2418
O'Brien
McCLOUD
RIVER
Allen
2773
Bailey
Cr.
B.M.
856
Horse Mt.
4040
Bully
Hill
Bully Hill Mine
Baird
Fishery
Potter
Lon 39
Lon 37
Iron Mine
Winthrop
Delamar
Sales
Horse
Copper City
Ydalpom
1846
Silverthorne
Ferry
Bass
Ferry
79.58
78.17
79.75
Compiled by H.S. Meekham 1907
A.E.F.
122°15′
R4W
R3W
SHASTA
MT. DIABLO MERIDIAN


Bagley Mt.
Bagley
B.M. 2780
Iron Canyon
Wagon Road
Big Bend
Horn Cr.
Coppe
Mile
North
Par.
Sta.
7th
R2W
R1W
Wengler
Reynolds Basin
Roaring Cr.
Spr.
Brock Butte
3451
Bluejay Mt
Devils Rock
Hawkins
Montgomery
RIVER
Winnibulli Mt. 2705
Holcomps
Willow Cr.
FIELD
Round Mt.
Round Mountain
Sage Hen Hill
2490
Cedar
Gulch
Lalee
Little Cow Cr.
Sugar Loaf
2032
B.M. 1279
Cr. Cow Cr.
Meridian
Diablo
Mount
T36N
T35N
T34N
41°00'
122°00'
R2W
R1W
SHASTA
MT. DIABLO MERIDIAN
Compiled by H.S. Meekham 1907
A.E.F.


121°45'
41°00'
T36N
T35N
Mount Diablo Meridian
7th Std. Par. North
R1E
R2E
LASSEN
Orrs
Meadow
Burgess
Goose Valley
Hatchet Cr.
Feather River
Middle Fork
Compiled by H.S. Meekham 1907
A.E.F.
SHASTA
MT. DIABLO MERIDIAN